



Illustrations by Duane Raver/USFWS



Tennessee Wildlife Resources Agency



# Take it to the bank

Tennessee bank fishing opportunities

## Inside this guide

Go fish!.....	1	Additional fishing opportunities and information.....	6
Licenses and regulations.....	1	Additional contact agencies and facilities.....	6
Bank fishing tips.....	2	Water release schedules.....	6
Black bass.....	2	Fishing-related Web sites.....	6
Sunfish (bream).....	2	How to read the access tables.....	7
Crappie.....	3	Access table key.....	7
Catfish.....	3		
Trout.....	3	Access tables.....	7
Fishing with children.....	4	West Tennessee · TWRA Region 1.....	7
TWRA youth fishing lakes.....	4	Middle Tennessee · TWRA Region 2.....	14
Free fishing in Tennessee.....	4	Cumberland Plateau · TWRA Region 3.....	19
TWRA Family Fishing Lakes.....	5	East Tennessee · TWRA Region 4.....	26
State park fishing opportunities.....	5		
Private ponds and small lakes.....	5	TWRA Family Fishing Lakes map.....	32
Obtaining maps.....	6	TWRA regions/offices.....	Back inside cover

*The information in this guide is provided as a courtesy for anglers of this state. The State of Tennessee and TWRA do not guarantee any access site herein safe for any purpose. Anglers are encouraged to use caution when parking along undeveloped right-of-ways. Access is subject to any restrictions imposed by the entities that own, manage or control the particular site.*

### West Tennessee · Region 1 Office

200 Lowell Thomas Dr.  
Jackson, Tennessee 38301  
731/423-5725  
1-800/372-3928 (toll-free)

### Middle Tennessee · Region 2 Office

Ellington Agricultural Center  
P. O. Box 41489  
Nashville, Tennessee 37204  
615/781-6622  
1-800/624-7406 (toll-free)

### Cumberland Plateau · Region 3 Office

464 Industrial Blvd.  
Crossville, Tennessee 38555  
931/484-9571  
1-800/262-6704 (toll-free)

### East Tennessee · Region 4 Office

3030 Wildlife Way  
Morristown, Tennessee 37814  
423/587-7037  
1-800/332-0900 (toll-free)

### Central Office

Ellington Agricultural Center  
P. O. Box 40747  
Nashville, Tennessee 37204  
**Fisheries Division** 615/781-6575  
**License Section** 615/781-6590  
**Boat Registration** 615/781-6522  
**Law Enforcement** 615/781-6580  
**Information/Education** 615/781-6500

**TDD** 615/ 781-6691  
(Telecommunications Device for the Deaf)

*Take it to the Bank: Tennessee Bank Fishing Opportunities* was produced by the Tennessee Wildlife Resources Agency and Tennessee Technological University's Center for the Management, Utilization and Protection of Water Resources under project 7304. Development of this guide was financed in part by funds from the Federal Aid in Sportfish Restoration (Public Law 91-503) as documented in Federal Aid Project FW-6.

**The contributions of agencies and individuals who compiled this information are gratefully acknowledged.**

The U.S. Department of the Interior prohibits discrimination on the basis of race, color, national origin, sex, religion or disability. If you believe you have been discriminated against in any program, activity or facility as described above, or if you desire further information, please write to the Office of Equal Opportunity, U.S. Department of the Interior, Washington, D.C., 20240



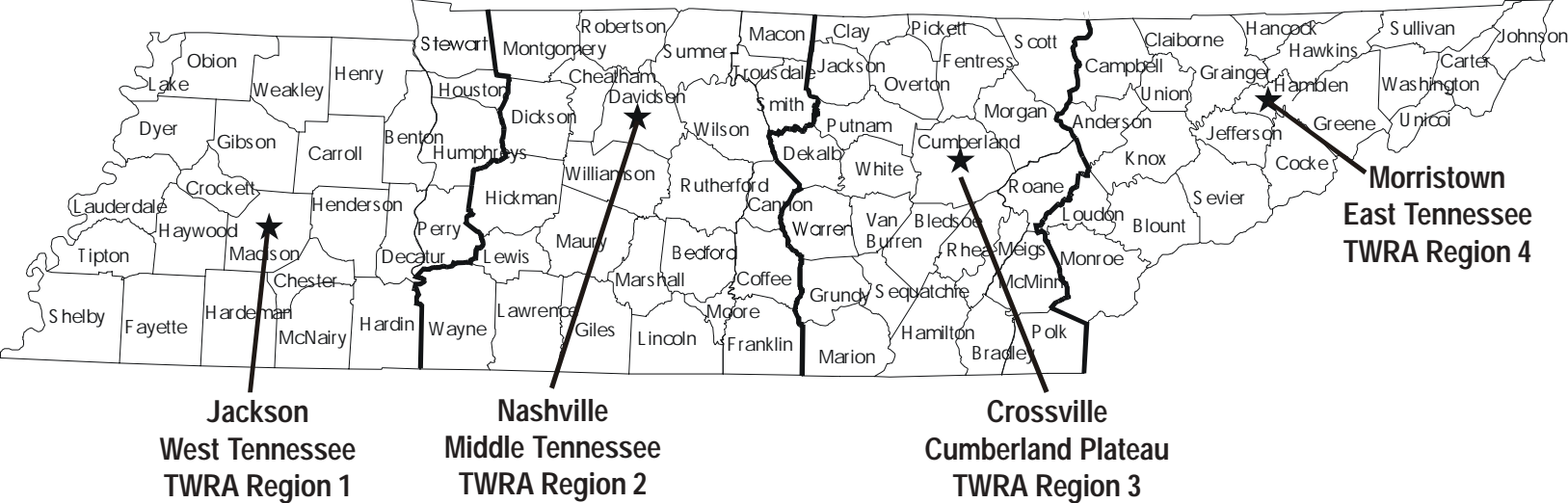
*Water works wonders.*

**All Office Hours**  
**8 a.m. - 4:30 p.m. (local time)**  
**Monday - Friday**



**TWRA Web Site**  
[www.tnwildlife.org](http://www.tnwildlife.org)

*TWRA regions/offices*



## ***Go fish!***

You don't have to have a boat or a lot of fancy fishing equipment to enjoy fishing in Tennessee. It can be as simple as sitting on the bank of the water's edge with a cane pole and can of worms. Tennessee provides bank fishing opportunities for anglers of all ages to "wet" a hook year round.

Tennessee's abundant waters and fishing opportunities include more than 500,000 acres of reservoirs; 195,000 ponds and small lakes; 17,000 miles of warm-water streams and 2,000 of cold-water streams. These waters provide bank fishing opportunities for a wide variety of sportfish including bass, catfish, bluegill, crappie, striped bass and trout.

Tennessee anglers went fishing over 20 million times in 2000, and out-of-state visitors spent more than 2 million days fishing here. These anglers boost Tennessee's economy, spending more than \$480 million and generating more than \$30 million in sales tax a year.

People don't fish just to see what they can catch. They fish to be with family and friends, to relax and enjoy nature, to see the excitement in the eyes of a child who catches a fish, and to put food on the table.

The Tennessee Wildlife Resources Agency (TWRA) produced this guide to help you enjoy bank fishing opportunities near you.

## ***Licenses and regulations***

Fishing licenses and permits can be purchased at any TWRA office (listed on the back inside cover), many county clerks' offices and most sporting goods stores. Licenses may also be purchased by telephone 24 hours a day, 7 days a week by calling 888/814-8972 toll-free. They may also be purchased with a credit card online at [www.tnwildlife.org](http://www.tnwildlife.org). A \$3.95 processing fee will be added for licenses purchased by telephone or on-line.

To find out who needs a license, how much it costs and specific fishing regulations, consult a current copy of the "Tennessee Fishing Regulations" brochure. It is free and available where fishing licenses are sold, from all TWRA offices and on the agency's Web site at [www.tnwildlife.org](http://www.tnwildlife.org). Request a copy when you purchase your license.

Fishing licenses and regulations are valid from March 1 through the end of February the following year. Fishing regulations are subject to change and vary between different waterbodies, so anglers are urged to consult regulations annually. Fees from licenses support fisheries and wildlife management programs that help ensure future recreational opportunities in the state. Regulations for privately owned fishing locations listed in the access tables may differ from state regulations and, in some cases, require no fishing license.

## Bank fishing tips

1. Fish are often near the shore in the spring and fall. During the summer the best times to fish are early morning, evening and after dark.
2. Fish near unique features such as points that extend out into the water, docks, piers, any type of wood cover (logs, stumps, tree tops), rocks or rocky areas, aquatic vegetation, shaded areas created by shoreline trees and any creek that enters or exits the waterbody.
3. When fishing in moving water such as a stream, look at the surface for boils and breaks. This means there is some sort of structure blocking the current. Fish are likely to be found in these areas.
4. Fish are very sensitive to sounds and shadows and can see and hear an angler standing on the bank. It is good to fish several feet back from the water's edge instead of on the shoreline and move quietly, staying 20 to 30 feet away from the shoreline as you walk from one area to the other. Wearing clothing that blends in with the surroundings may also make it less likely for fish to be spooked.
5. Begin fishing (casting) close and parallel to the bank and then work out (fan-casting) toward deeper water.
6. When you do not get any "bites" or action slows, try varying the fishing depth or switching baits. If this does not work, move to another location along the bank.

7. Wearing polarized sunglasses can help you see fish and submerged objects more clearly.
8. Always ask permission to cross or fish on someone's property

**The best time to go fishing in Tennessee is anytime you can, and if "Lady Luck" doesn't fall your way, remember it's called "fishing" instead of "catching" for a reason!.**

*Whether your favorite fishing hole is on private or public land, be a responsible resource user. Please do not leave trash, including fishing line and hooks, along waterways. Carry a trash bag on your fishing trips. Report all littering and suspected illegal dumping into Tennessee waters to 1-888/891-8332. After all, this is the water you and your family drink. Following these simple rules also ensures that future generations can enjoy the state's water resources just as we do.*

*Although fishing is generally better in the spring and fall, fishing success depends on factors such as time of day, weather and water conditions. Understanding fish needs and habits can increase your chances for catching fish. Some general information about the fish species listed in the access tables is provided on the following pages.*



**Largemouth bass**  
Duane Raver/USFWS

## Black bass

The largemouth bass, one of the most popular fish in Tennessee, is the largest of the basses known as black bass. The largemouth bass provides good fishing from early spring through late fall. Largemouth bass begin spawning in shallow water when water temperatures reach 68° to 72° F. Cover is important to bass, so they can be found near rocky areas, submerged logs, brush, stumps, aquatic vegetation and other structures that provide shade, security and places to ambush smaller fish.


Other common basses are the smallmouth and spotted basses. Although several species of black bass may live together in the same waters, they prefer somewhat different areas. Smallmouth bass prefer clearer, cooler water or the riffle areas of streams while largemouth bass prefer warmer, often slightly murky waters.

Bass can be found near the banks in the spring and fall, but they move to deeper, cooler water during the summer. Bass anglers can improve their success by fishing around dawn, dusk or at night during the summer. Bass feed on a variety of food, especially small fish and crayfish. Baits such as minnows, crayfish, hellgrammites, worms, salamanders and a wide assortment of artificial lures are effective year round.

## Sunfish (bream)

Although 20 species of sunfishes can be found in Tennessee, the bluegill is the most common. Other common sunfish are the longear, redear and green sunfish. Sunfish spawn when the water temperature reaches 70° to 78° F but can be found in shallow areas near the bank at cooler temperatures. They reproduce

throughout the summer and into early fall. In the early spring, sunfish can usually be found in 5 to 7 feet depths, and as the water warms, they move to more shallow water. However, like bass, sunfish that are not spawning tend to move to deeper water in the summer. Sunfish have small mouths, and small bait such as crickets, worms, grubs, other natural baits and small artificial lures are effective. Sunfish often gather in groups called "schools," so when you catch one, your chances for catching more are good. Fishing for sunfish quietly with minimal disturbance in shallow waters from late May throughout the summer is a sure way of filling up a stringer or just having fun, especially with small children.



**Bluegill**  
Duane Raver/USFWS

(See *Fishing with children* on page 4.)

### **Crappie**

White and black crappie are found in most areas of the state. Although both are common, white crappie are more abundant. Crappie spawn in spring to early summer, usually when the water temperature is 60° to 65° F. Spawning sites are usually located near cover at 2 to 4 feet depths. If the water is very clear, the spawning depth may be much deeper.

Crappie can usually be found near protective cover such as brush, fallen trees and stumps. They

feed on a variety of insects and minnows, so small minnows are the best live bait, and small jigs, which can be tipped with a minnow, are usually the best artificial lures. Night fishing for crappie around lights or lanterns can be very effective in some locations.



**White crappie**

Duane Raver/USFWS

### **Catfish**

Catfish are abundant throughout the state. Although many catfish species exist in Tennessee, only three species are commonly fished for by anglers. They are the channel, blue and flathead catfishes. Yellow, brown and black bullhead catfishes, often found in ponds, slow creeks, rivers or other quiet waters, are occasionally caught by anglers also. Catfish are one of the principal fish sought during the “dog days” of summer and are usually most active at dusk and at night. Channel catfish move into shallow water during the spring and spawn when water temperatures are near 75° F. They prefer logs, stumps and other cover to spawn.

Channel catfish eat almost anything and can be caught on baits such as liver, nightcrawlers, catalpa worms, shrimp, crayfish, cheese, dough balls and “stink” baits found at fishing supply stores. Fishing on the bottom with one of these baits will catch most catfish except flathead catfish, which prefer live fish as bait.



**Channel catfish**

Duane Raver/USFWS



**Brook trout**

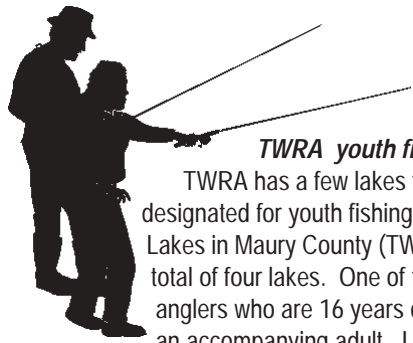
Duane Raver/USFWS

### **Trout**

Brook, brown and rainbow trout can be found in Tennessee. While trout are usually associated with small streams in the mountains of eastern Tennessee, they are also stocked in other portions of the state. TWRA and the U.S. Fish and Wildlife Service stock approximately 1.8 million trout annually in Tennessee streams, tailwaters and reservoirs east of Kentucky Lake. The stocking schedule is printed in TWRA's “Tennessee Fishing Regulations” brochure, and stocked locations are shown in TWRA's “Trout Fishing Tennessee” brochure. (Brochures are available from TWRA offices listed on the back inside cover.) Anglers use a variety of baits for trout including salmon eggs, corn, marshmallows, worms, small jigs and spinners. Fly fishing anglers use artificial lures called dry flies, nymphs, wet flies or streamers that mimic naturally occurring foods.

Be aware that some trout fishing locations have special bait restrictions, which are listed in the “Tennessee Fishing Regulations” brochure. “Catchout” trout facilities, which typically charge a fishing fee, are located in several areas of the state, and many are listed in the access tables. These facilities are especially good for children because trout can be caught easily.

***For more information about the fish species found in Tennessee including color illustrations to help with identification, visit [www.tnwildlife.org](http://www.tnwildlife.org) and click on “Fishing in Tennessee.”***



### **TWRA youth fishing lakes**

TWRA has a few lakes that are specially designated for youth fishing. Williamsport Lakes in Maury County (TWRA Region 2) has a total of four lakes. One of them is only open to anglers who are 16 years old and younger and an accompanying adult. Laurel Hill Lake in Lawrence County (TWRA Region 2) has an embayment of the lake that is open to fishing for anglers 16 years old and younger. Bridgestone/Firestone Wildlife Management Area in White County (TWRA Region 3) has two ponds designated for youths ages 16 and under who are accompanied by a non-fishing adult.

**For information about TWRA's Family Fishing Lakes, see page 5.**

### **Free fishing in Tennessee**

Don't forget Free Fishing Day in Tennessee! It is always held on the first Saturday after the first Monday in June. No fishing licenses or lake permits are needed for anyone to fish on this day, and it is a great time to introduce children to fishing. The week following Free Fishing Day is Free Fishing Week when all 13 to 15 year olds can fish free. No license is ever needed for children under 13 years old.

Many events are held throughout the state to celebrate Free Fishing Day and Week. TWRA, in conjunction with other organizations and individuals, sponsors numerous Kids Fishing Rodeos. Check your local newspaper or call any TWRA office listed on the back inside cover to find out what's going on in your area. Events for Free Fishing Day can also be found by going to [www.tnwildlife.org](http://www.tnwildlife.org). Please let TWRA personnel know if you are interested in sponsoring or volunteering to help with an event. Whatever you do, don't miss the fun!

### **Fishing with children**

Getting children hooked on fishing gives them a connection to our natural world and fosters wonderful memories that last a lifetime. Fishing is a great opportunity to communicate with children. It's a chance to talk about nature, things they like or dislike, their friends or anything else.

The first step in getting children hooked is for someone to take them fishing. The second is to keep everything simple and fun. A wealth of fishing skills and techniques is not necessary. Children like to catch sunfish. Sunfish are usually easy to catch because of their abundance, accessibility and willingness to bite. Sunfish are usually easy to locate on any waterbody. Look for them in areas with brush, weeds, rocks, stumps or around logs close to the bank. Preferred depths vary seasonally for each waterbody, but sunfish are typically found within the first few feet below the surface to about 6 feet below the surface.

You do not have to spend a lot of money on fishing equipment, and no license is required for children 13 years old or younger. *(Some exceptions apply to the City of Gatlinburg, the Tellico River, Citico Creek and Green Cove Pond in the East Tennessee region.)*

Many inexpensive combination rigs (rod, reel and line) are available at sporting goods stores. Buy a pack of hooks (size 6, 8 or 10), some split-shot sinkers and a couple of small bobbers (floats, corks), collect some worms or grasshoppers, and you and your family will be ready to go. If you prefer, you can buy worms or crickets at a bait shop. Several foods found in your kitchen will also work. Roll up tiny balls of white bread or use marshmallows to bait the hook. A hot dog, bacon or cheese broken into small pieces also works well as sunfish bait. Remember that hooks are sharp, so supervising children is advised. An adult should bait the hooks until the children have the experience and/or are old enough to do it themselves.

Some sporting goods stores sell inexpensive (\$20 to \$30) complete fishing outfits that include almost everything you need to get started. For beginners, you may want to start with a cane pole and tie on some 6 to 8 pound test line because it's easier to learn than casting. However, with a little practice, many children can cast a spinning reel in no time. Learning to cast is not too difficult, and some kids enjoy casting as much as catching fish.

Many of the combination rod and reels come with a casting plug for casting practice. For some basic "how to cast" information and illustrations, see the Web sites [www.futurefisherman.org](http://www.futurefisherman.org) (then click "kidsroom") and [www.waterworkswonders.org](http://www.waterworkswonders.org).

TWRA offers a free instructional clinic called Single Mothers As Reel Teachers (SMART) designed to teach women the basic skills needed to enjoy fishing. Participants learn techniques so they're confident and comfortable about teaching their families how to fish. This is a very basic class for beginners, and all equipment is provided. For more information about SMART, call TWRA's Information and Education Division at 615/781-6500.

Patience and a good sense of humor are required when taking children fishing. Lines will get tangled, hooks will get snagged on trees and fish will get off the hook. These things happen to everyone who fishes, so don't let these minor problems interfere with the joy of fishing with a youngster. Always give pats on the back and never make discouraging comments. Emphasize that fishing is fun and catching fish is a bonus!

Many children have short attention spans and become impatient quickly, especially when the fish are not biting. So, in the beginning, keep trips short; maybe 1 to 3 hours depending on the age of the children. When they do become impatient or bored, take a break and use the time to explore other wildlife and natural surroundings. Having food and drinks also helps during these times, so don't forget to take along a cooler with plenty of sandwiches, snacks and drinks!

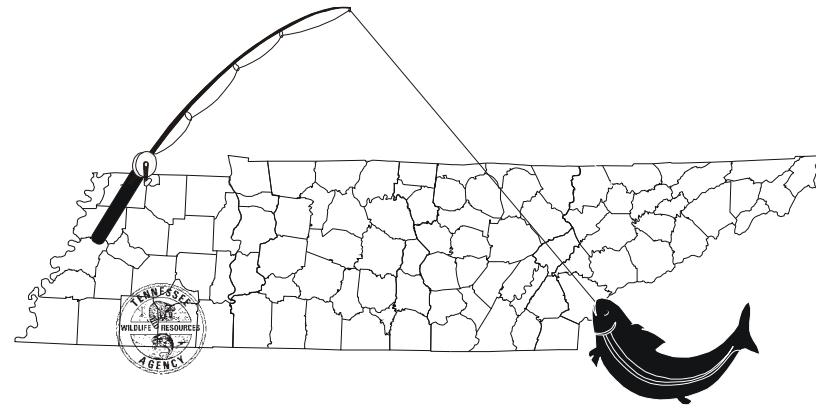
You may also want to bring a small first aid kit, a camera, a change of clothes (in case the kids get wet), sunscreen, a hat, insect repellent and a life jacket if the children are fishing near deep water. Also, carry a trash bag and collect all your trash including old fishing line and hooks.

Even if you don't catch any fish or you get rained out, don't let the day end on a negative note. On the way home, talk about the fun you had and how you can try again another day.

## ***TWRA Family Fishing Lakes***

Looking for a "fishing hole" with a little peace and quiet? Somewhere to spend quality time with the family? Then try one of TWRA's Family Fishing Lakes. There are currently 17 Family Fishing Lakes managed by the TWRA that are open year-round for fishing and outdoor recreation. They are located in west and middle Tennessee and have "TWRA" listed next to them in the Waterbody or Name column in the access tables. (See page 32 for a map of TWRA Family Fishing Lakes.) These lakes are regulated especially for family fishing, and alcoholic beverages, houseboats, sailboats, inboard motors, water skiing and swimming are prohibited. Most have wheelchair accessible fishing piers, easy access to bank fishing and picnic areas. Some of the lakes are operated by concessionaires under agreements with TWRA and sell bait, tackle, snacks, drinks and other conveniences.

Gibson County Lake, a new multi-purpose lake, will open in the West Tennessee Region in 2003. A third of the 560-acre lake will be designated for fishing only, and the rest will be designated for swimming, water skiing and personal watercraft.



To obtain more detailed information about these lakes, request a copy of the "Tennessee Family Fishing Lakes" brochure from a TWRA office (listed on the back inside cover) or visit TWRA's Web site at [www.tnwildlife.org](http://www.tnwildlife.org) and click "Fishing in Tennessee."

***For information about TWRA's Youth Fishing Lakes, see page 4.***

## ***State park fishing opportunities***

The Tennessee Department of Environment and Conservation (TDEC) operates approximately 54 state park/natural areas, many of which offer fishing opportunities at reservoirs, lakes and trout streams. In fact, a state park is within 50 miles of every resident in the state, so a bank fishing spot may be closer than you think. In the access tables, these state parks have "TDEC" listed next to them in the Waterbody or Name column. More detailed information about these fishing opportunities can be obtained by calling the phone numbers listed in the tables, by calling 1-888/867-2757 toll-free or visiting [www.tnstateparks.com](http://www.tnstateparks.com).

Some state parks charge an access fee, and others plan to implement access fees. As of the time of printing, state parks that have access fees do not charge them on Wednesdays. School groups on educational field trips are not charged access fees any day. Please call for the latest information.

## ***Private ponds and small lakes***

Most private lakes and ponds in Tennessee are not listed in this guide, and you must obtain permission from the owner to fish in these waterbodies. Ask permission in advance, not at the last minute. Visit the landowner in person by yourself or with your child at a convenient time rather than phoning. This allows the owner to see you and makes getting permission easier. If permission is obtained, be sure to follow all requests the owner may ask of you. Some pond owners may allow some fish harvest while others allow catch and release only.



Do not leave any trash; leave it cleaner than you found it. If you happen to catch some fish, offer part or all of them to the owner, preferably cleaned. Offer to return their favor with another. For example, offer to help fix a broken fence or gate.

Don't assume that permission granted one time means that you automatically have permission to return. Situations change, so you should check with the landowner regularly. Doing these things may lead to some great fishing opportunities.

Please note that several private ponds and lakes listed in the access tables offer public fishing, but they typically charge a fishing fee. These facilities are good places to take children to fish because it's usually easy to catch fish from them. Many of these facilities may only be open seasonally, so please call ahead before traveling to them.



## Obtaining maps

Navigational, topographical and contour maps of the reservoirs on the Tennessee and Cumberland Rivers can be obtained, for a small fee, from the Tennessee Valley Authority and the U.S. Army Corps of Engineers, respectively, by calling the phone numbers listed below. The maps show access areas, roads around the reservoirs and public lands. Also, you can usually find reservoir maps that show access locations at sporting good stores. Additional map sources are listed below.

Delorme Tennessee Gazetteer 207/846-7000 or [www.delorme.com](http://www.delorme.com)  
Lake Maps/Fishing Hot Spots, Inc., toll-free 1-800/255-6277  
or [www.fishinghotspots.com](http://www.fishinghotspots.com)  
State of Tennessee County Maps and Publications 615/532-1516  
or [www.state.tn.us/environment/tdg/catalog.html](http://www.state.tn.us/environment/tdg/catalog.html)  
The Map Connection toll-free 1-800/692-6277  
Topo Zone [www.topozone.com](http://www.topozone.com)  
U.S. Geographical Survey Maps toll-free 1-888/275-8747  
or <http://mapping.usgs.gov>

## Additional fishing opportunities and information

Bank fishing opportunities in Volunteer State stretch from the flat lands in the west to the Appalachians in the east. It would be nearly impossible to provide a complete list of all the thousands of bank fishing locations in the state. With a little leg work on your part, you can discover even more great bank fishing spots than those listed in this guide.

For instance, bank fishing can be done at many other areas that are owned or operated by the U.S. Army Corps of Engineers, the Tennessee Valley Authority, the U.S. Forest Service, the U.S. Fish and Wildlife Service National Refuges and National Parks. Some of these locations are listed in the access tables, and TWRA plans to add more locations in future updates of this guide. Phone numbers for some of these agencies are listed below, so you can get more information about bank fishing opportunities on property that they manage. Be aware that fishing access may be prohibited or limited at some areas at night or during certain times of the year, so it is important to call ahead for specific seasons and regulations.

Call your local Parks and Recreation Department for bank fishing opportunities that may be available in your area. Other opportunities may be found by contacting local Chambers of Commerce, Tourist Councils and dock/marina operators. If you know of a place that should be included in this guide or any corrections that need to be made, please call the TWRA Fisheries Division in Nashville at 615/781-6575.

## Water release schedules

**CAUTION! When fishing in tailwaters of dams be aware of water release schedules. These schedules are available for the Tennessee and Cumberland River dams from the Tennessee Valley Authority by calling 1-800/238-2264 toll-free or at [www.lakeinfo.tva.gov](http://www.lakeinfo.tva.gov). For additional information about Cumberland River dams contact the U.S. Army Corps of Engineers at 615/736-7161 or see [www.orn.usace.army.mil](http://www.orn.usace.army.mil).**


## Additional contact agencies and facilities

For more information about bank fishing opportunities, contact any of the following.

Big South Fork National Park 423/569-9778  
Cherokee National Forest 423/476-9700  
Chickasaw National Forest 731/635-7621  
Cross Creeks National Wildlife Refuge 931/232-7477  
Fort Campbell Military Reservation 270/798-2175  
Gatlinburg Fishing Area 865/436-4558 or toll-free 1-800/568-4748  
Great Smoky Mountains National Park 865/436-1200  
Hatchie National Wildlife Refuge 731/772-0501  
Land Between the Lakes 270/924-2000  
Reelfoot National Wildlife Refuge 731/538-2481  
Tennessee Department of Tourism 615/741-7994 or at [www.tnvacation.com](http://www.tnvacation.com)  
Tennessee National Wildlife Refuge 731/642-2091  
Tennessee Valley Authority toll-free 1-800/882-5263 or at [www.tva.gov](http://www.tva.gov)  
(for maps toll-free 1-800/627-7882)  
U.S. Army Corps of Engineers in Nashville 615/736-7161 or at [www.orn.usace.army.mil](http://www.orn.usace.army.mil)

## Fishing-related Web sites

These Web sites have fishing-related resources that may be helpful. These sites are provided for informational use only. Their inclusion does not imply endorsement by TWRA to the exclusion of others that may have similar sites.



[www.asafishing.org](http://www.asafishing.org)  
[www.dto.com](http://www.dto.com)  
[www.eangler.com](http://www.eangler.com)

**For fishing reports  
on some Tennessee  
reservoirs visit  
[www.tnwildlife.org](http://www.tnwildlife.org).**

[www.fishing.about.com](http://www.fishing.about.com)  
[www.fishin.com](http://www.fishin.com)  
[www.fishnkids.com](http://www.fishnkids.com)  
[www.fishingworks.com](http://www.fishingworks.com)  
[www.futurefisherman.org](http://www.futurefisherman.org)  
[www.kids-fishing.com](http://www.kids-fishing.com)  
[www.outdoorsite.com/fishing](http://www.outdoorsite.com/fishing)  
[www.rbff.org](http://www.rbff.org)  
[www.recreation.gov](http://www.recreation.gov)  
[www.tnangler.com](http://www.tnangler.com)  
[www.tnwildside.com](http://www.tnwildside.com)  
[www.usangler.com](http://www.usangler.com)  
[www.waterworkswonders.org](http://www.waterworkswonders.org)  
[http://fishing.fws.gov](http://http://fishing.fws.gov)

## How to read the access tables

The bank fishing locations listed in the access tables are separated into the four TWRA regions found on the back inside cover and are listed alphabetically by county within each region. (Regions are listed on lower right corners of the tables.) Either the waterbody and/or name of the general area or owner is listed along with the location and, where available, a phone number. Where applicable, the acreage, not the total available bank fishing acreage, of the waterbody is listed. Other sportfish such as striped and white bass, walleye and sauger may also be found at some of the larger lakes, rivers, dams and tailwater areas. Bullhead catfish, suckers, drum and carp may also be present at many of these locations. The User Fee column refers to any additional fees besides a regular fishing license required to either fish or park at the location. These fees vary but usually range from \$2 to \$5.

This guide is based on information available at the time of printing. Please notify the TWRA Fisheries Division office at 1-615/781-6575 about any omissions or errors or if you operate a fishing (catch-out) area and would like it to be included in future printings.

Visit [www.tnwildlife.org](http://www.tnwildlife.org) for updated bank fishing locations.

### Access table key

♿ - Unless listed otherwise, locations with the ♿ symbol in the Wheelchair Accessible column refer to fishing accessibility, not parking or restroom accessibility.

\* - An asterisk (\*) preceding the Waterbody or Name indicates a TWRA boating access area. You can launch a boat or fish from the bank at these locations. However, fishing on the boat ramp itself or the courtesy launching dock is not allowed. Other regulations will generally be posted at the access area.

◇ - Winter only

• - Fee for fish harvested

FP - Free permit required

KY - Kentucky

HNWR - Hatchie National Wildlife Refuge

NWR - National Wildlife Refuge

Pk - Park

Rec - Recreation. These locations are usually owned/operated by a government agency such as the U.S. Army Corps of Engineers, the Tennessee Valley Authority or the U.S. Forest Service.

St Pk - State Park

TDEC - Tennessee Department of Environment and Conservation

TNDF - Tennessee Department of Forestry, a division of the Tennessee Department of Agriculture

TNNWR - Tennessee National Wildlife Refuge

TVA - Tennessee Valley Authority

USFS - U. S. Forest Service

WMA - Wildlife Management Area. These are managed by TWRA. Be aware that fishing access may not be allowed or may be limited during scheduled hunts. Some WMAs are closed during certain parts of the year, and many are open only during daylight hours. Getting to the water's edge on some WMAs may require some walking. Please call for information before you go.

COUNTY	WATERBODY OR NAME	LOCATION	PHONE	ACRES	BASS OR SUNFISH	CATFISH	CRAPPIE	TROUT	USER FEE	WHEELCHAIR ACCESSIBLE
<b>BENTON</b>										
	Big Sandy River	Hwy 69S, Big Sandy behind TVA building	—	—	Y	Y	Y	N	N	♿
	Big Sandy River, River Culvert	Hwy 69, S of Camden	—	—	Y	Y	Y	N	N	N
	Big Sandy WMA	Off Hwy 69, E of Big Sandy	731/584-4048	—	Y	Y	Y	N	N	N
	KY Lake, <b>TNNWR</b>	Cuba Landing exit 138 off I-40 under I-40 bridge	731/642-2091	—	Y	Y	Y	N	N	N
	*KY Lake, Beaverdam	NE shore Beaverdam Creek Embayment	1-800/372-3928	—	Y	Y	Y	N	N	N
	*KY Lake, Big Oak	NW shore of Lick Creek Embayment	1-800/372-3928	—	Y	Y	Y	N	N	N
	KY Lake, Birdsong Fishing Pier	Birdsong Rd off Hwy 191, S of Camden	—	—	Y	Y	Y	N	N	♿
	KY Lake, Camden WMA	Levee area, Hwy 70, E of Camden	1-800/372-3928	—	Y	Y	Y	N	N	♿
	KY Lake, Danville Levee	Danville Rd at Benton Houston Co Old Ferry Landing	—	—	Y	Y	Y	N	N	♿
	KY Lake, Eva Fishing Pier, <b>TDEC</b>	Nathan Bedford Forrest St Pk, Hwy 191, Eva	731/584-6356	—	Y	Y	Y	N	Y	♿
	* KY Lake, Lick Creek S	SE shore of Lick Creek Embayment	1-800/372-3928	—	Y	Y	Y	N	N	N
	* KY Lake, Little Crooked	N side of Little Crooked Creek Embayment	1-800/372-3928	—	Y	Y	Y	N	N	N
	* KY Lake, New Hope	NE shore of Big Sandy River, 3 miles N of Big Sandy	1-800/372-3928	—	Y	Y	Y	N	N	N
	* KY Lake, Nix Landing	S of I-40 Bridge, Nix Landing Rd between Ward Hill Rd & Morgan Creek ramp	731/642-2091	—	Y	Y	Y	N	N	N
	* KY Lake, W Danville, Bass Bay	Bass Bay Rd, 1 mile SW of L&N Railroad Bridge	1-800/372-3928	—	Y	Y	Y	N	N	N
	KY Lake, <b>TDEC</b>	Nathan Bedford Forrest St Pk, Hwy 191	731/584-6356	—	Y	Y	Y	N	Y	N

See Access table key above. \* TWRA boating access area (fishing allowed)

COUNTY	WATERBODY OR NAME	LOCATION	PHONE	ACRES	BASS OR SUNFISH	CATFISH	CRAPPIE	TROUT	USER FEE	WHEELCHAIR ACCESSIBLE
<b>CARROLL</b>										
	Carroll Lake, <b>TWRA</b>	Hwy 22 between McKenzie & Huntington	1-800/372-3928	100	Y	Y	Y	N	Y	N
	Crooked Creek	Hwy 22 between McKenzie & Huntington	—	—	Y	Y	Y	N	N	N
	Big Sandy River	Hwy 114 S, Hollow Rock	—	—	Y	Y	Y	N	N	N
	Big Sandy River	McKee Levee Rd, Bruceton	—	—	Y	Y	Y	N	N	N
	Big Sandy River	Old Bruceton Rd, Bruceton	—	—	Y	Y	Y	N	N	N
	Big Sandy River	Rowland Mill Rd, Bruceton	—	—	Y	Y	Y	N	N	N
	Maples Creek Lake, <b>TWRA</b>	4 miles N of I-40 in Natchez Trace St Pk	1-800/372-3928	90	Y	Y	Y	N	Y	♿
	McKenzie City Pond	Como St, McKenzie	731/352-2332	2	Y	Y	Y	N	N	N
	S Fork Obion River	Harts Mill Rd, Trezevant	—	—	Y	Y	Y	N	N	N
	S Fork Obion River	Hwy 79 N, Trezevant	—	—	Y	Y	Y	N	N	N
<b>CHESTER</b>										
	Lake LaJoie, <b>TDEC</b>	Chickasaw St Pk, Hwy 100 W of Henderson	731/989-5141	50	Y	Y	Y	N	N	♿
	Lake Placid, <b>TDEC</b>	Chickasaw St Pk, Hwy 100 W of Henderson	731/989-5141	50	Y	Y	Y	N	N	♿
<b>CROCKETT</b>										
	Davy Crockett Lake, <b>TWRA</b>	4 miles W of Humboldt off Hwy 152	1-800/372-3928	87	Y	Y	Y	N	Y	♿
<b>DECATUR</b>										
	KY Lake	Perryville Pump Station near Hwy 100	1-800/372-3928	—	Y	Y	Y	N	N	N
	KY Lake, Beech Bend Pk	Beech Bend Pk Rd off Hwy 100, Perryville	1-800/372-3928	25	Y	Y	Y	N	N	N
	* KY Lake, Beech Creek	N shore of Beech River Arm of KY Lake	1-800/372-3928	—	Y	Y	Y	N	N	N
	* KY Lake, Brodies Landing	1/2 mile S of Lick Creek Embayment	1-800/372-3928	—	Y	Y	Y	N	N	N
	KY Lake, Busseltown Unit, <b>TNNWR</b>	Mousetail Rd, Busseltown	731/642-2091	—	Y	Y	Y	N	N	N
	*KY Lake, Cherokee Heights	Hwy 69, S from I-40 to Old Hwy 69	1-800/372-3928	—	Y	Y	Y	N	N	N
	KY Lake, Gumdale Pump Station, <b>TVA</b>	Off Vicetown Rd on Brownport Landing Rd	1-800/882-5263	—	Y	Y	Y	N	N	N
	KY Lake, Perryville WMA	Perryville WMA near Hwy 100	1-800/372-3928	200	Y	Y	Y	N	N	N
	KY Lake, Stewmans Creek	Stewmans Creek Embayment at Hwy 69 bridge	1-800/372-3928	—	Y	Y	Y	N	N	N
	KY Lake, Whites Creek	Mt Carmel Rd, Mt Carmel	1-800/372-3928	500	Y	Y	Y	N	N	N
<b>DYER</b>										
	Forked Deer River	Tigrett WMA, Parker Ditch Rd, S of Roellen	—	—	Y	Y	Y	N	N	N
	*S Fork Forked Deer River Access	Hwy 51 to Hwy 210, 1.5 miles W of Hwy 51	1-800/372-3928	—	Y	Y	Y	N	N	N
	Whites Lake	Great River Rd, 10 miles NE of Dyersburg	1-800/372-3928	4	Y	Y	Y	N	N	N
	*Mississippi River Access	Fork Rd, N of Everett Lake	—	—	Y	Y	Y	N	N	N
	*Mississippi River Access	Everett Lake	—	—	Y	Y	Y	N	N	N
	*Obion River Access	Bradley Rd off Hwy 181, E of Midway	—	—	Y	Y	Y	N	N	N
	*Obion River Access	Hwy 78, S of Bogota	—	—	Y	Y	Y	N	N	N

COUNTY	WATERBODY OR NAME	LOCATION	PHONE	ACRES	BASS OR SUNFISH	CATFISH	CRAPPIE	TROUT	USER FEE	WHEELCHAIR ACCESSIBLE
<b>FAYETTE</b>										
	Herb Parsons Lake, <b>TWRA</b>	8 miles N of Collierville on Monterey Rd	901/861-5087	177	Y	Y	Y	N	Y	Ⓢ
	*Wolf River Access	Wolf River WMA, LaGrange	1-800/372-3928	—	Y	Y	Y	N	N	N
	*Wolf River Access	TWRA access Hwy 70, Moscow	1-800/372-3928	—	Y	Y	Y	N	N	N
	*Wolf River Access	TWRA access at Bateman Rd off Yager Rd	1-800/372-3928	—	Y	Y	Y	N	N	N
	*Wolf River Access	TWRA access at Hwy 194, Rossville	1-800/372-3928	—	Y	Y	Y	N	N	N
<b>GIBSON</b>										
	Forked Deer River, Tigrett WMA	Bluff Rd, SW Gibson Co	1-800/372-3928	100	Y	Y	Y	N	N	N
	*Obion River	Intersection of Old Hwy 104-A & Obion River	1-800/372-3928	—	Y	Y	Y	N	N	N
	Trenton Fish Lakes, Robert Bell	Milan Hwy, Trenton	731/855-2865	25	Y	Y	Y	N	Y	—
<b>HARDEMAN</b>										
	* Hatchie River Access	Hwy 18, N of Bolivar	1-800/372-3928	—	Y	Y	Y	N	N	N
	* Hatchie River Access	TWRA access at Hwy 100	1-800/372-3928	—	Y	Y	Y	N	N	N
	* Hatchie River Access	TDEC access at Hwy 57, Pocahontas	1-800/372-3928	—	Y	Y	Y	N	N	N
	* Hatchie River Access	TWRA access at Hwy 64, E of Bolivar	1-800/372-3928	—	Y	Y	Y	N	N	N
	* Hatchie River Access	TWRA access at Powell Chapel Rd, N of Pocahontas	1-800/372-3928	—	Y	Y	Y	N	N	N
	* Hatchie River Access	Westvaco Access Area, Donaldson Lane, Hornsby	—	—	Y	Y	Y	N	N	N
	Lake LaJolie, <b>TDEC</b>	Chickasaw St Pk, Hwy 100, W of Henderson	731/989-5141	—	Y	Y	Y	N	N	Ⓢ
<b>HARDIN</b>										
	Vincent Farm	Sain Rd, S of Bolivar	—	30	N	Y	N	N	Y	N
	Whiteville Lake, <b>TWRA</b>	2 miles S of Whiteville off Hwy 64	1-800/372-3928	158	Y	Y	Y	N	Y	Ⓢ
	*KY Lake, Doe Creek	E shore of Doe Creek Embayment	1-800/372-3928	—	Y	Y	Y	N	N	N
	* KY Lake, Hwy 64 Access	SW side of Savannah River Bridge, Hwy 64	1-800/372-3928	—	Y	Y	Y	N	N	N
	*KY Lake, Saltillo	W shore of KY Lake at Savannah	1-800/372-3928	—	Y	Y	Y	N	N	N
	Pickwick Dam	Wharf Dr off Hwy 128 at Pickwick Dam	1-800/882-5263	—	Y	Y	Y	N	N	N
	Pickwick Lake	Pickwick Landing St Pk, Hwy 57, Pickwick Dam	731/689-3135	—	Y	Y	Y	N	N	N
	*Pickwick Lake, Yellow Creek	N side of Sandy Creek Embayment at Hwy 57 bridge	1-800/372-3928	—	Y	Y	Y	N	N	N
	White Oak WMA	Hwy 69, N of Morris Chapel	1-800/372-3928	300	Y	N	N	N	N	N
<b>HAYWOOD</b>										
	Adams Lake, <b>HNWR</b>	Shepp Rd, W of Hwy 76	731/772-0501	8	Y	Y	Y	N	FP	N
	Borrow Pit Lake, <b>HNWR</b>	W of Hwy 76	731/772-0501	15	Y	Y	Y	N	FP	N
	Bullpen Lake, <b>HNWR</b>	Windrow Rd, W of Hwy 76	731/772-0501	10	Y	Y	Y	N	FP	N
	Cutoff Lake, <b>HNWR</b>	Powell Rd E of Hwy 76	731/772-0501	8	Y	Y	Y	N	FP	N
	Goose Lake, <b>HNWR</b>	Goodloe Rd, Hillville area	731/772-0501	20	Y	Y	Y	N	FP	N
	Hart Lake #1, <b>HNWR</b>	Powell Rd, E of Hwy 76	731/772-0501	10	Y	Y	Y	N	FP	N
	Hart Lake #2, <b>HNWR</b>	Powell Rd, E of Hwy 76	731/772-0501	7	Y	Y	Y	N	FP	N

COUNTY	WATERBODY OR NAME	LOCATION	PHONE	ACRES	BASS OR SUNFISH	CATFISH	CRAPPIE	TROUT	USER FEE	WHEELCHAIR ACCESSIBLE
<b>HAYWOOD (Continued)</b>										
	*Hatchie River Access	TWRA access area at Estanaulie Landing, Hwy 138	1-800/372-3928	—	Y	Y	Y	N	N	♿
	*Hatchie River Access	TWRA access area at Hwy 70W	1-800/372-3928	—	Y	Y	Y	N	N	N
	*Hatchie River Access	TWRA access area at Hwy 54N	1-800/372-3928	—	Y	Y	Y	N	N	N
	*Hatchie River Access	HNWR access area at Hwy 76 ramp	731/772-0501	—	Y	Y	Y	N	FP	N
	Kelso Lake, <b>HNWR</b>	Powell Rd, E of Hwy 76	731/772-0501	15	Y	Y	Y	N	FP	N
	Little Lake, <b>HNWR</b>	Goodloe Rd, Hillville area	731/772-0501	4	Y	Y	Y	N	FP	N
	McCool Lake #1, <b>HNWR</b>	W of Hwy 76	731/772-0501	20	Y	Y	Y	N	FP	N
	McCool Lake #2, <b>HNWR</b>	W of Hwy 76	731/772-0501	5	Y	Y	Y	N	FP	N
	Oneal Lake, <b>HNWR</b>	<b>ADVANCED NOTICE REQUIRED</b>								
		Whistling Wings Dr, E of Hwy 76	731/772-0501	120	Y	Y	Y	N	FP	♿
	Powell Lake #1, <b>HNWR</b>	Powell Rd, E of Hwy 76	731/772-0501	11	Y	Y	Y	N	FP	N
	Powell Lake #2, <b>HNWR</b>	Powell Rd, E of Hwy 76	731/772-0501	10	Y	Y	Y	N	FP	N
	Quail Hollow Lake, <b>HNWR</b>	Goodloe Rd, Hillville area	731/772-0501	23	Y	Y	Y	N	FP	N
	Swan Lake, <b>HNWR</b>	4172 Hwy 76S, Swan Lake Rd, W of Hwy 76	731/772-0501	12	Y	Y	Y	N	FP	N
	Tanner Adams Lake, <b>HNWR</b>	W of Hwy 76	731/772-0501	2	Y	Y	Y	N	FP	N
	Woodie Lake, <b>HNWR</b>	Powell Rd, E of Hwy 76	731/772-0501	8	Y	Y	Y	N	FP	N
<b>HENDERSON</b>										
	Beech Lake, Beech River Watershed	1 mile W of Lexington	731/968-6191	875	Y	Y	Y	N	Y	N
	Browns Creek Lake, <b>TWRA</b>	Natchez Trace St Pk, I-40 exit 116, 4 miles N	1-800/372-3928	167	Y	Y	Y	N	Y	♿
	Cedar Lake, Beech River Watershed	Alberton Rd near Pleasant Hill	731/968-6191	150	Y	Y	Y	N	Y	N
	Cub Lake, <b>TDEC</b>	Natchez Trace St Pk, I-40 exit 116, 7 miles S	731/968-3742	24	Y	Y	Y	N	N	N
	Dogwood Lake, Beech River Watershed	Darden Christ Chapel Rd off Hwy 20	731/968-6191	500	Y	Y	Y	N	Y	N
	Pin Oak Lake, <b>TDEC</b>	Natchez Trace St Pk, I-40 exit 116, 7 miles S	731/968-3742	650	Y	Y	Y	N	N	N
	Pine Lake, Beech River Watershed	Hwy 22 S of Lexington	731/968-6191	500	Y	Y	Y	N	Y	N
	Redbud Lake, Beech River Watershed	Redbud Lake Rd N of Hwy 20	731/968-6191	235	Y	Y	Y	N	Y	N
	Sycamore Lake, Beech River Watershed	Hwy 22 S of Lexington	731/968-6191	230	Y	Y	Y	N	Y	N
<b>HENRY</b>										
	KY Lake Fishing Pier	Paris Landing St Pk, Hwy 79, Buchanan	731/642-4311	—	Y	Y	Y	N	N	♿
	KY Lake, Paris Landing Pier	Paris Landing St Pk, Hwy 79, Buchanan	731/642-4311	—	Y	Y	Y	N	N	♿
	*KY Lake, Cypress Creek	SE Shore of Cypress Creek Embayment	1-800/372-3928	—	Y	Y	Y	N	N	N
	*KY Lake, Little Eagle	Little Eagle Creek Embayment	1-800/372-3928	—	Y	Y	Y	N	N	N
	*KY Lake, Springville	SE Shore of W Sandy River Embayment	1-800/372-3928	—	Y	Y	Y	N	N	N
	*KY Lake, Swan Bay	1.5 miles NW of Scott-Fitzhugh Bridge	1-800/372-3928	—	Y	Y	Y	N	N	N

COUNTY	WATERBODY OR NAME	LOCATION	PHONE	ACRES	BASS OR SUNFISH	CATFISH	CRAPPIE	TROUT	USER FEE	WHEELCHAIR ACCESSIBLE
<b>HOUSTON</b>										
	Danville City Ponds	Hwy 147 & TN River, Danville	—	2	Y	Y	Y	N	N	&
	KY Lake	Old Railroad Levee at Danville	—	—	Y	Y	Y	N	N	N
	*KY Lake, White Oak Creek Embayment	Off White Oak Rd on N side of embayment	1-800/372-3928	—	Y	Y	Y	N	N	N
<b>HUMPHREYS</b>										
	*Duck River Access	Near Paint Rock Rd, W of New Johnsonville	—	—	Y	Y	Y	N	N	N
	*Duck River, Hurricane Mills	Watered Hollow Rd, N of Buffalo	1-800/372-3928	—	Y	Y	Y	N	N	N
	*KY Lake, Bear Creek	3 miles S of mouth of Richland Creek Embayment	1-800/372-3928	—	Y	Y	Y	N	N	N
	New Johnsonville Steam Plant	Hwy 70, New Johnsonville	1-800/882-5263	—	Y	Y	Y	N	N	N
	KY Lake, TNNWR, Duck River Unit	Clear Creek	731/642-2091	—	Y	Y	Y	N	N	N
	KY Lake, TNNWR, Duck River Unit	Grassy Creek	731/642-2091	—	Y	Y	Y	N	N	N
	KY Lake, TNNWR, Duck River Unit	Harmon Creek	731/642-2091	—	Y	Y	Y	N	N	N
	KY Lake, TNNWR, Duck River Unit	Honey Point Ferry Rd	731/642-2091	—	Y	Y	Y	N	N	N
	KY Lake, TNNWR, Duck River Unit	Lawrence Creek Rd	731/642-2091	—	Y	Y	Y	N	N	N
	KY Lake, TNNWR, Duck River Unit	Mud Creek	731/642-2091	—	Y	Y	Y	N	N	N
	KY Lake, TNNWR, Duck River Unit	Pump Station Rd	731/642-2091	—	Y	Y	Y	N	N	&
	KY Lake, TNNWR, Duck River Unit	Ring Lane	731/642-2091	—	Y	Y	Y	N	N	N
<b>LAKE</b>										
	Reelfoot Lake, TDEC	Reelfoot Lake St Pk, Hwy 21, Tiptonville	731/253-7756	—	Y	Y	Y	N	Y	&
	Reelfoot Lake	Reelfoot NWR	731/538-2481	—	Y	Y	Y	N	Y	—
<b>LAUDERDALE</b>										
	Bulldogs River	Dee Webb Rd, N of Chickasaw Wildlife Refuge	—	100+	Y	Y	Y	N	Y	N
	Champion Lake	Hwy 87 W, Ripley	—	100+	Y	Y	Y	N	N	N
	Chishom Lake	Chishom Lake Rd next to Chickasaw Wildlife Refuge	—	300+	Y	Y	Y	N	Y	N
	Cold Creek Chute	Hwy 87 W, Ripley	—	600+	Y	Y	Y	N	N	N
	Crutcher Lake	Crutcher Lake Rd next to Anderson-Tulley WMA	—	75+	Y	Y	Y	N	Y	N
	Johnson Lake	Hwy 19 W, Ripley	—	100+	Y	Y	Y	N	Y	N
	* Mississippi River, Ed Jones Ramp	Off Hwy 88 on Hales Point-Barr Rd	1-800/372-3928	—	Y	Y	Y	N	N	N
	* Mississippi River, Jim Fullen Ramp	W of Ashport on Hwy 19	1-800/372-3928	—	Y	Y	Y	N	N	N
	Open Lake	Hwy 19 W, Ripley	—	1,300+	Y	Y	Y	N	Y	N
	Park Lake, TDEC	Fort Pillow St Pk off Hwy 51, W of Henning	731/738-5581	20	Y	Y	Y	N	N	N
	River Chutes, Anderson-Tulley WMA	Hwy 19 W & Hwy 87, W of Henning	731/738-0233	—	Y	Y	Y	N	N	N
	Sunk Lake	Mounds Rd in Anderson-Tulley WMA	731/738-0233	500	Y	Y	Y	N	N	N
	Wardlow Pocket	Barr Rd next to Chickasaw Wildlife Refuge	—	75+	Y	Y	Y	N	N	N
	Wardlow Pocket Chute	Barr Rd next to Chickasaw Wildlife Refuge	—	75+	Y	Y	Y	N	N	N

COUNTY	WATERBODY OR NAME	LOCATION	PHONE	ACRES	BASS OR SUNFISH	CATFISH	CRAPPIE	TROUT	USER FEE	WHEELCHAIR ACCESSIBLE
<b>McNAIRY</b>	Travis McNatt Lake, TDEC	Big Hill Pond St Pk Hwy 57, Pocohontas	731/645-7961	165	Y	Y	Y	N	Y	&
<b>MADISON</b>	Chigger Ridge	Hwy 45S at Forestry Dr	731/988-3856	12	Y	Y	Y	N	N	—
	Holmsly Lake	Parksburg Rd, W of Pinson	731/422-3013	4	Y	Y	Y	N	Y	—
	Jackson Fairgrounds	S of downtown Jackson	731/425-8370	6	Y	Y	Y	N	N	—
	Lake Forkie	Riverside Dr, 3 miles S of Jackson	—	10	Y	Y	Y	N	Y	—
	Lake Graham, TWRA	5 miles E of Jackson on Cotton Grove Rd	731/422-0950	500	Y	Y	Y	N	Y	&
	Pope Park	Weatover Rd at Pope Park	731/988-3856	1	Y	Y	Y	N	N	—
<b>OBION</b>	Gooch WMA Unit E, Crockett Bottoms	Crockett Rd in Crockett area	731/749-5587	500	Y	Y	Y	N	N	N
	Obion WMA	Obion WMA	731/749-5587	7,000	Y	Y	Y	N	N	N
	* Obion River	Access at Old Turnpike Rd	731/749-5587	—	Y	Y	Y	N	N	N
	Reelfoot Lake	Reelfoot Lake St Pk, Hwy 21 & Hwy 22	731/253-7756	—	Y	Y	Y	N	Y	&
	Reelfoot Lake	Reelfoot NWR	731/538-2481	—	Y	Y	Y	N	Y	&
	Reelfoot Watershed #1	Kingdom Rd & Mill Creek Rd	731/253-7343	275	Y	Y	Y	N	N	&
	Reelfoot Watershed #2	Troy-Protemus Rd	731/253-7343	37	Y	Y	Y	N	N	N
	Reelfoot Watershed #3	Bethel Church Rd	731/253-7343	24	Y	Y	Y	N	N	N
	Reelfoot Watershed #4	Shawtown Rd, Dixie	731/253-7343	107	Y	Y	Y	N	N	N
	Reelfoot Watershed #5	Marshall Kirk Rd, S of Clayton	731/253-7343	84	Y	Y	Y	N	N	N
	Reelfoot Watershed #7	Newman-Glover Rd, N of Clayton	731/253-7343	88	Y	Y	Y	N	N	&
	Reelfoot Watershed #10	Troy-Hickman Rd, W of Woodland Mills	731/253-7343	205	Y	Y	Y	N	N	&
	Reelfoot Watershed #14	Bone Rd, N of Clayton	731/253-7343	58	Y	Y	Y	N	N	N
	Reelfoot Watershed #15	Clayton-Antioch Rd	731/253-7343	43	Y	Y	Y	N	N	N
	Reelfoot Watershed #18	Old Samburg Rd	731/253-7343	92	Y	Y	Y	N	N	N
<b>PERRY</b>	*Buffalo River, Linden	Along Hwy 13 S at intersection of Hwy 13 & 20	1-800/372-3928	—	Y	Y	Y	N	N	N
	*KY Lake, Lick Creek North	N shore of Lick Creek Embayment	1-800/372-3928	—	Y	Y	Y	N	N	N
	*KY Lake, Cedar Creek	E shore of Furnace Branch Embayment	1-800/372-3928	—	Y	Y	Y	N	N	N
	Mousetail Landing St Pk, TDEC	Hwy 50, E of Linden	731/847-0841	—	Y	Y	Y	N	N	—
<b>SHELBY</b>	Bartlett Lake	Bartlett	—	6	Y	Y	Y	N	N	—
	Casper Lake	Bethuel Rd, Millington at Edmund Orgill Pk	—	55	Y	Y	Y	N	N	N
	Harvester Lake	Canada Rd, Lakeland	—	8	Y	Y	Y	N	N	—
	Lyles Lake	Bluff Rd next to Meeman-Shelby St Pk	—	12	Y	N	Y	N	Y	—
	Mississippi River	Mud Island Pk, Memphis	—	—	Y	Y	Y	N	N	N
	*Mississippi River Access	Meeman-Shelby St Pk, Hwy 51, Millington	901/876-5215	—	Y	Y	Y	N	N	N

COUNTY	WATERBODY OR NAME	LOCATION	PHONE	ACRES	BASS OR SUNFISH	CATFISH	CRAPPIE	TROUT	USER FEE	WHEELCHAIR ACCESSIBLE
<b>SHELBY (Continued)</b>										
	McKellar Lake	<b>FISH SHOULD NOT BE EATEN</b> Riverside Pk Marina, Memphis	901/946-2000	3,000	Y	Y	Y	N	N	—
	North Lake	2783 W Shelby	901/785-3529	800	Y	Y	Y	N	Y	♿
	Patriot Lake	Walnut Grove Rd, Memphis	901/382-0235	50	Y	Y	Y	N	N	♿
	Piersol Lake, <b>TDEC</b>	Meeman-Shelby St Pk, Hwy 51, Millington	901/876-5215	25	Y	Y	Y	N	Y	N
	Poplar Tree Lake, <b>TDEC</b>	Meeman-Shelby St Pk, Hwy 51, Millington	901/876-5215	125	Y	Y	Y	N	Y	♿
	Shelby Farms	Walnut Grove Rd, Memphis	901/382-0235	20	Y	Y	Y	N	N	♿
<b>STEWART</b>										
	Bards Lake, <b>USFS</b> , Land Between the Lakes	The Trace to USFS Rd 227 to 229	270/924-2000	320	Y	Y	Y	N	N	N
	Barkley WMA	Off Hwy 49, SE of Dover	731/584-4048	—	Y	Y	Y	N	N	N
	Cross Creeks NWR	Wildlife Rd off Hwy 49, S of Dover	931/232-7477	2,770	Y	Y	Y	N	N	N
	Cumberland Steam Plant, <b>TVA</b>	Hwy 149 in Cumberland City	931/827-6244	—	Y	Y	Y	N	N	N
	Land Between the Lakes, <b>USFS</b> numerous ponds	<b>Contact Welcome Center</b>	270/924-2000	—	Y	Y	Y	N	N	N
<b>TIPTON</b>										
	*Hatchie River	Hwy 54 access area	—	—	Y	Y	N	N	N	N
	*Hatchie River	Hwy 51, N of Covington	1-800/372-3928	—	Y	Y	Y	N	N	N
	Glenn Springs Lake, <b>TWRA</b>	Grimes Rd off Glenn Springs Rd, Drummonds	901/835-5253	310	Y	Y	Y	N	Y	♿
	Glenview Lake	2102 Munford-Gilt Edge Rd, NW of Munford	901/837-6735	30	Y	Y	Y	N	Y	—
	Lower Hatchie NWR	Club Rd	901/772-0501	—	Y	Y	N	N	N	N
	*Mississippi River	Coon Valley Rd at Duvall Landing	—	—	Y	Y	N	N	N	N
<b>WEAKLEY</b>										
	Garrett Lake, <b>TWRA</b>	7 miles E of Dresden off Hwy 54	1-800/372-3928	183	Y	Y	Y	N	N	♿
	Maness Swamp WMA	Junction of S & Middle Forks of Obion River	731/749-5587	1 mile	Y	Y	Y	N	N	N
	Obion River, S Fork of Old River	SE of Greenfield	731/749-5587	—	Y	Y	Y	N	N	N
	Obion River, N Fork of Old River	Off Old Sawmill Rd, N of Martin	731/749-5587	—	Y	Y	Y	N	N	N
	Obion River, Spring Creek	Liberty Rd & Hwy 54 between Dresden & Greenfield	731/749-5587	—	Y	Y	Y	N	N	N
	Obion River WMA	Beech Ridge area	731/749-5587	25	Y	Y	Y	N	N	N
	Obion River WMA	Beech Ridge Pond	731/749-5587	2	Y	Y	Y	N	N	N



COUNTY	WATERBODY OR NAME	LOCATION	PHONE	ACRES	BASS OR SUNFISH	CATFISH	CRAPPIE	TROUT	USER FEE	WHEELCHAIR ACCESSIBLE
<b>BEDFORD</b>										
	Coy Gaither/Bedford Lake, <b>TWRA</b>	14 miles E of Wartrace & Shelbyville	931/851-3214	47	Y	Y	Y	N	Y	♿
	Dogwood Cave Farm	559 Ward Hollow Rd, Shelbyville	931/695-5450	—	N	N	N	Y	Y	♿
	Duck River, Dement Bridge	Hwy 269, Normandy	—	—	Y	Y	Y	Y	N	N
	Duck River, Huffman Bridge	Huffman Rd, Normandy	—	—	Y	Y	Y	Y	N	N
	Duck River, Halls Mill Bridge	Halls Mill Rd, Shelbyville	—	—	Y	Y	N	N	N	N
	Duck River, Mullins Mill Bridge	Hwy 41A, Shelbyville	—	—	Y	Y	Y	N	N	N
	Duck River, Normandy Hatchery	400 Huffman Rd, Normandy	1-800/624-7406	—	Y	Y	N	Y	N	N
	Duck River, River Bottom Pk	Cannon Blvd, Shelbyville	—	—	Y	Y	Y	N	N	N
	Duck River, Riverview Campground	Hopkins Bridge Rd, Shelbyville	—	—	Y	Y	N	N	Y	—
	Duck River, Three Forks Bridge	Three Forks Road, Wartrace	—	—	Y	Y	Y	Y	N	N
	Duck River, Warner Bridge	Warner Bridge Rd, Shelbyville	—	—	Y	Y	N	N	N	N
	James C. Scott	153 Shaw Rd, Shelbyville	931/684-1059	2.5	N	Y	N	N	Y	N
	Normandy Lake, <b>TVA</b>	Huffman Rd, Normandy	1-800/882-5263	—	Y	Y	Y	N	N	♿
	Nut Cave Trout Farm	340 Shippmans Creek Rd, Wartrace	931/857-3315	—	N	Y	N	Y	Y	—
<b>CHEATHAM</b>										
	Cheatham Dam	Cheatham Dam Rd off Hwy 12	615/736-7161	—	Y	Y	Y	N	N	N
	*Cheatham Lake	Hwy 49 Bridge at Ashland City	1-800/624-7406	—	Y	Y	Y	N	N	N
<b>COFFEE</b>										
	Narrows of Harpeth St Pk, <b>TDEC</b>	Off Hwy 70, Kingston Springs	615/797-9052	—	Y	Y	N	N	N	N
	Normandy Lake, <b>TVA</b>	Off Frank Hiles Rd, Barton Springs	1-800/882-5263	—	Y	Y	Y	N	N	♿
	Old Stone Fort St Pk (Duck River), <b>TDEC</b>	Hwy 41, Manchester	931/723-5073	3.5 miles	Y	Y	N	N	Y	—
<b>DAVIDSON</b>										
	Couchville Lake, Long Hunter St Pk, <b>TDEC</b>	Off Hwy 171 (Hobson Pike) next to Percy Priest Lake	615/885-2422	100	Y	Y	Y	N	Y	♿
	Marrowbone Lake, <b>TWRA</b>	20 miles N of Nashville near Joelton	615/876-6012	60	Y	Y	Y	N	Y	♿
	Old Hickory Lake Dam & Tailwater	Cinder Rd off Swinging Bridge Rd off Old Hickory Blvd	615/847-2395	—	Y	Y	Y	N	N	N
	Old Hickory Beach	Off Burnett Rd off Swinging Bridge Rd off Old Hickory Blvd	615/847-2395	—	Y	Y	Y	N	N	—
	Percy Priest Lake Dam & Tailwater	On Bell Rd	615/889-1975	—	Y	Y	Y	Y <sup>◇</sup>	N	N
	Percy Priest Lake, Anderson Rd Rec Area	Anderson Rd off Smith Springs Rd	615/889-1975	—	Y	Y	Y	N	Y	N
	Percy Priest Lake, Bryants Grove Rec Area	Off Couchville Pike Rd	615/889-1975	—	Y	Y	Y	N	N	—
	Percy Priest Lake, Cook Rec Area	Off Stewarts Ferry Pike on Old Hickory Blvd	615/889-1975	—	Y	Y	Y	N	Y	♿
	Percy Priest Lake, Elm Hill Rec Area	Off Bell Rd	615-889-1975	—	Y	Y	Y	N	N	—

COUNTY	WATERBODY OR NAME	LOCATION	PHONE	ACRES	BASS OR SUNFISH	CATFISH	CRAPPIE	TROUT	USER FEE	WHEELCHAIR ACCESSIBLE
<b>DAVIDSON (Continued)</b>										
	Percy Priest Lake, Four Corners Rec Area	Off Hobson Pike on Hamilton Church Pike	615/889-1975	—	Y	Y	Y	N	N	—
	Percy Priest Lake, Hamilton Creek Pk	2901 Bell Rd	615/862-8400	—	Y	Y	Y	N	N	N
	Percy Priest Lake, Seven Points Rec Area	Stewarts Ferry Pike	615/889-1975	—	Y	Y	Y	N	N	N
	Percy Priest Lake, Smith Springs Rec Area	Off Smith Springs Rd	615/889-1975	—	Y	Y	Y	N	N	—
	Percy Priest Lake, Vivrette Creek	Off Gull Rd on Davidson & Wilson Co Line	615/889-1975	—	Y	Y	Y	Y	N	Ⓢ
	Percy Priest WMA, Unit 1	Poole's Knob area	1-800/624-7406	—	Y	Y	Y	N	N	N
	Shelby Lake, Shelby Pk	S 20th St at Shelby Ave	615/862-8467	—	Y	N	N	N	N	—
<b>DICKSON</b>										
	City Lake, City of Dickson	Buckner Pk off Hwy 70W	615/446-1721	5	Y	Y	N	N	N	N
	Montgomery Bell St Pk, TDEC	Hwy 70, Burns, W of Dickson	615/797-9052	95	Y	Y	Y	N	Y	Ⓢ
<b>FRANKLIN</b>										
	CC Lake, TNDF	Franklin St Forest, Hwy 156 SE of Monteagle	931/598-5507	2	Y	N	N	N	N	N
	Duncans Pond	4113 AEDC Rd, Hwy 127	931/967-6214	15	Y	Y	N	N	Y	—
	Elk River	Below Woods & Tims Ford Lakes Dam	1-800/624-7406	—	Y	Y	N	Y	N	N
	Tims Ford Dam	Hwy 50, 9 miles W of Winchester	—	—	Y	Y	Y	Y	N	—
	Tims Ford Lake	Winchester City Pk, Hwy 130	931/962-4204	—	Y	Y	Y	N	N	—
	Tims Ford Lake, Dry Creek Rec Area	Hwy 50, Winchester near Dry Creek Beach	931/967-2905	—	Y	Y	Y	N	N	N
	Tims Ford St Pk, TDEC	Off Hwy 50, W of Winchester	931/967-4457	—	Y	Y	Y	N	N	—
	Woods Lake Pier	Pumping Station Rd, AEDC Rd, SE of Tullahoma	—	—	Y	Y	Y	N	N	Ⓢ
<b>HICKMAN</b>										
	Beaver Creek Trout Farm	2593 Beaver Creek Rd, Hwy 48, Nunnely	931/729-2328	—	N	N	N	Y	Y	Ⓢ
	Bucksnot Trout Ranch	622 W Sugar Creek Rd, I-40 at exit 152	931/729-3162	—	N	N	N	Y	Y	—
	Lehman Lake	<b>WEEKENDS ONLY</b> Beaverdam Rd near Centerville	931/729-9112	5	Y	Y	N	N	Y	—
<b>LAWRENCE</b>										
	David Crockett St Pk, TDEC	Hwy 64, Lawrenceburg	931/762-9408	40	Y	Y	Y	N	N	Ⓢ
	Laurel Hill Lake, TWRA	<b>INCLUDES YOUTH FISHING AREA</b> 15 miles W of Lawrenceburg off Hwy 64	931/762-7200	325	Y	Y	Y	N	Y	Ⓢ
	Little Buffalo River	Laurel Hill WMA, 15 mile W of Lawrenceburg off Hwy 64	1-800/624-7406	—	Y	N	N	Y	N	N
	VFW Lake, TWRA	12 miles W of Lawrenceburg off Hwy 64	931/762-7200	22	Y	Y	Y	N	Y	N
<b>MARSHALL</b>										
	Henry Horton St Pk, TDEC	Hwy 13A, Chapel Hill	931/364-2222	—	Y	Y	N	N	N	N
	New Lake	New Lake Rd, Lewisburg	931/359-1544	15	Y	Y	Y	N	N	Ⓢ

COUNTY	WATERBODY OR NAME	LOCATION	PHONE	ACRES	BASS OR SUNFISH	CATFISH	CRAPPIE	TROUT	USER FEE	WHEELCHAIR ACCESSIBLE
<b>MAURY</b>										
	Culleoka Catfish, Inc.	3070 E Sheepneck Rd, exit 32 off I-65, Culleoka	931/987-2842	3	N	Y	N	N	Y	&
	Duck River	Hwy 50 near Williamsport Lakes	—	—	Y	Y	Y	N	N	N
	Duck River, Yanahli WMA	SE of Columbia, Iron Bridge Rd	931/840-4042	—	Y	Y	Y	N	N	—
	Williamsport Lake(s), <b>TWRA</b>	<b>INCLUDES YOUTH WITH ADULT FISHING LAKE</b>								
		10 miles NE of Columbia on Hwy 50	1-800/624-7406	155 (total)	Y	Y	Y	N	Y	&
	Zion Acres Pond	Along Hwy 43S between Zion Rd & Cancun Rd	—	20	Y	Y	Y	N	N	N
<b>MONTGOMERY</b>										
	Cumberland River, Haynes Bottom WMA	Just E of Dotsonville	1-800/624-7406	—	Y	Y	Y	N	N	N
	*Cumberland River, Old Lock B	On Lock B Rd off Hwy 12 W of Hickory Point	615/736-7161	—	Y	Y	Y	N	N	N
	*Cumberland River, Old Lock C	Off Lylewood Rd, S of Needmore	615/736-7161	—	Y	Y	Y	N	N	N
	*Cumberland River, Smith Branch area	Smith Branch Rd off Grip Manning Rd, E of Dotsonville	—	—	Y	Y	Y	N	N	N
	Dunbar Cave State Natural Area, <b>TDEC</b>	S of Hwy 49, Clarksville	931/648-5526	14	Y	Y	Y	N	N	& (limited)
	Fairgrounds Pond	Hwy 48 & 13 at fairgrounds, Clarksville	—	.5	Y	Y	Y	N	N	&
	Fort Campbell Military Reservation	Fort Campbell	270/798-2175	—	Y	Y	N	Y	Y	—
	Port Royal St Pk, <b>TDEC</b>	Off Hwy 76, Adams, E of Clarksville	931/358-9696	—	Y	N	N	N	N	& (limited)
	*Yellow Creek	Hwy 149 in SW Montgomery Co	1-800/624-7406	—	Y	Y	Y	N	N	N
<b>MOORE</b>										
	Tims Ford Lake, Lost Creek Public Use Area	Lost Creek Rd, E of Lynchburg	256/386-3442	—	Y	Y	Y	N	N	—
<b>ROBERTSON</b>										
	Shiloh Lake	4876 Campbell Rd, Cross Plains	615/654-3249	10	N	Y	N	N	Y	&
	Greenbriar Lake	Main St, Greenbriar	615/643-4531	14	Y	Y	Y	N	N	&
<b>RUTHERFORD</b>										
	Black Fox Lake	Rutherford Blvd, Murfreesboro	615/893-5210	5	Y	Y	N	N	N	N
	Bryants Grove, Long Hunter St Pk, <b>TDEC</b>	Off Hwy 171 (Hobson Pike) next to Percy Priest Lake	615/885-2422	—	Y	Y	Y	N	Y	—
	Long Creek, Middle Fork Stones-Elam Mill Dam	E County Farm Rd & Elam Rd intersection, Rucker	—	—	Y	N	N	N	N	N
	Percy Priest Lake, E Fork Rec Area	Off Jefferson Pike on Central Valley Rd	615/889-1975	—	Y	Y	Y	N	N	—
	Percy Priest Lake, Fall Creek Rec Area	Mona Rd, W of Hwy 840	—	—	Y	Y	Y	N	N	N
	Percy Priest Lake, Fate Sanders Rec Area	Weakley Rd off Sam Ridley, Smyrna	615/889-1975	—	Y	Y	Y	N	N	—

COUNTY	WATERBODY OR NAME	LOCATION	PHONE	ACRES	BASS OR SUNFISH	CATFISH	CRAPPIE	TROUT	USER FEE	WHEELCHAIR ACCESSIBLE
<b>RUTHERFORD (Continued)</b>										
	Percy Priest Lake, Hurricane Creek Rec Area	Stones River Rd off Nashville Hwy (70S), LaVergne	615/889-1975	—	Y	Y	Y	N	N	—
	Percy Priest Lake, Jefferson Springs Rec Area	Off W Jefferson Pike	615/889-1975	—	Y	Y	Y	N	N	—
	Percy Priest Lake, Lamar Hill Rec Area	Pope Rd off Lamar Rd	615/889-1975	—	Y	Y	Y	N	N	—
	Percy Priest Lake, Mona Access	W Jefferson Pike & Mona Rd	615/889-1975	—	Y	Y	Y	N	N	N
	Percy Priest Lake, Pooles Knob Rec Area	Jones Mill Rd off Nashville Hwy (70S), LaVergne	615/889-1975	—	Y	Y	Y	N	N	—
	Percy Priest Lake, Spring Creek	Maddux Rd off Couchville Pike	—	—	Y	Y	Y	N	N	N
	Percy Priest Lake, Stewarts Creek Rec Area	Weakley Rd off Sam Ridley, Smyrna	615/889-1975	—	Y	Y	Y	N	N	&
	Percy Priest Lake, West Fork Rec Area	Florence Rd off Enon Springs Rd	615/889-1975	—	Y	Y	Y	N	N	—
	Stones River	River Front Greenway, Murfreesboro	615/893-5210	3 miles	Y	Y	Y	N	N	—
	E Fork Stones River	Central Valley Rd, Waltherhill	—	—	Y	N	N	N	N	N
	E Fork Stones River	E of Roanoke Dr & W Jefferson Pike intersection	—	—	Y	N	N	N	N	N
	E Fork Stones River	Goochie Ford Rd 10 miles E of Murfreesboro	—	—	Y	N	N	N	N	N
	Middle Fork Stones River	Hwy 99, W of I-24, Murfreesboro	—	—	Y	N	N	N	N	N
	W Fork Stones River	Along Florence Rd, NE of Florence	—	—	Y	N	N	N	N	N
	Stones River, Walter Hill Rec Area	E Fork Stones River, Hwy 231 N	615-889-1975	—	Y	Y	Y	N	N	—
	Stones River, Nices Mill Rec Area	W Fork Stones River, Sulphur Springs Rd	615/889-1975	—	Y	Y	Y	Y <sup>◇</sup>	N	—
<b>SMITH</b>										
	Betty's Island, Caney Fork River	Buffalo Valley Rd off I-40, exit 268	1-800/262-6704	—	N	N	N	Y	N	N
	Defeated Creek Rec Area	Hwy 85, NE of Carthage	615/736-7161	—	Y	Y	Y	N	Y	—
	Cordell Hull Lake	Cordell Hull WMA	931/484-9571	56 miles	Y	Y	Y	N	N	N
	Cordell Hull Dam & Tailwater	On Dam Rd off Hwy 263, N of Carthage	615/736-7161	—	Y	Y	Y	N	N	—
	Smith Co Pk, Old Hickory Lake	On Lock Seven Rd, W of Carthage	615/736-7161	—	Y	Y	Y	N	N	N
<b>SUMNER</b>										
	Bledsoe Creek St Pk, TDEC	Off Hwy 25, E of Gallatin	615/452-3706	160	Y	Y	Y	N	N	&
	Meadowbrook Game Farm	1600 Meadowbrook Dr, Westmoreland	615/888-2411	5-10	Y	Y	Y	N	Y	—
	*Old Hickory Lake, Bull Creek	Off Hwy 109 just N of Cumberland River on right	615/624-7406	—	Y	Y	Y	N	N	N
	Old Hickory Lake, Cages Bend Rec Area	Cages Bend Rd off Gallatin Pike (Hwy 31E)	615/847-2395	—	Y	Y	Y	N	N	N
	Old Hickory Lake, Gallatin Steam Plant	Off Steam Plant Rd off Odoms Rd off Hwy 109	615/847-2395	—	Y	Y	Y	N	N	N
	Old Hickory Lake, Old Hickory WMA	Units 1,2,3	615/444-6673	—	Y	Y	Y	N	N	N
	Old Hickory Lake, Rockland Rec Area	Old Hickory Dam off Hwy 31E, Hendersonville	615/847-2395	—	Y	Y	Y	N	N	&

COUNTY	WATERBODY OR NAME	LOCATION	PHONE	ACRES	BASS OR SUNFISH	CATFISH	CRAPPIE	TROUT	USER FEE	WHEELCHAIR ACCESSIBLE
<b>SUMNER (Continued)</b>										
	Old Hickory Lake, Sanders Ferry Pk (Drakes Creek)	On Sanders Ferry Rd off Hwy 31E, Hendersonville	615/847-2395	—	Y	Y	Y	N	N	♿
	Old Hickory Lake, Walton Ferry Access Rec Area	Walton Ferry Rd off Gallatin Pike	615/847-2395	—	Y	Y	Y	N	N	N
	Portland City Lake	Lake City Rd near airport, Portland	615/325-6776	55	Y	Y	Y	N	N	N
	Twin Lakes	1904 Dobbins Pike (Hwy 174), N of Gallatin	615/452-4377	—	N	Y	N	N	Y•	—
	Westmoreland City Lake	Lake Rd near Hwy 31E, Westmoreland	615/644-3382	15	Y	Y	Y	N	N	N
<b>TROUSDALE</b>										
	Goose Creek	Hwy 10 near Hartsville	615/374-9243	—	Y	N	N	N	N	N
	Dixon Creek	Hwy 25 near Dixon Springs	615/374-9243	—	Y	N	N	N	N	N
	Middle Fork Creek	NE of Hartsville	615/374-9243	—	Y	N	N	N	N	N
	Rocky Creek	Off Hwy 25 near Walnut Grove	615/374-9243	—	Y	N	N	N	N	N
	Second Creek	Hwy 25 near Hartsville	615/374-9243	—	Y	N	N	N	N	N
<b>WAYNE</b>										
	Ruby Donegan Fish Pond	1012 Long Hollow Rd, 3 miles E of Waynesboro	931/722-3226	1	N	Y	N	N	Y	—
<b>WILLIAMSON</b>										
	Bowie Nature Pk	5 miles W of Fairview off Hwy 100 on Bowie Lake Rd.	615/799-5544	10-15	Y	Y	Y	N	N	♿(parking & restrooms)
<b>WILSON</b>										
	Beard's Lake	Popular Hill Rd near Watertown	—	10	N	Y	N	N	Y	N
	Old Hickory Lake, Cedar Creek Rec Area	End of Saundersville Rd off Hwy 70 (Lebanon Pike)	615/847-2395	—	Y	Y	Y	N	N	—
	Old Hickory Lake, Laguardo Rec Area	Off Hwy 109	615/847-2395	—	Y	Y	Y	N	N	—
	Old Hickory Lake, Lone Branch Rec Area	Off Benders Ferry Rd off Hwy 70 (Lebanon Pike)	615/847-2395	—	Y	Y	Y	N	N	—
	Old Hickory Lake, Martha Gallatin Rec Area	Off Hwy 109	615/847-2395	—	Y	Y	Y	N	N	—
	Old Hickory Lake, Old Hickory WMA	Units 1, 2, 3	615/444-6673	—	Y	Y	Y	N	N	N
	Old Hickory Lake, Shutes Branch Rec Area	On Saudersville Rd off Hwy 70 (Lebanon Pike)	615/847-2395	—	Y	Y	Y	N	N	♿
	Percy Priest Lake, Vivrette Creek	Off Gull Rd on Wilson & Davidson Co line	615/889-1975	—	Y	Y	Y	N	N	♿

COUNTY	WATERBODY OR NAME	LOCATION	PHONE	ACRES	BASS OR SUNFISH	CATFISH	CRAPPIE	TROUT	USER FEE	WHEELCHAIR ACCESSIBLE
<b>BLEDSON</b>	Sequatchie River	Hwy 30, Pikeville	1-800/262-6704	—	Y	Y	N	N	N	N
<b>BRADLEY</b>	Chickamauga Lake, Candies Creek WMA	Lower River Rd, Cleveland	1-800/262-6704	—	Y	Y	Y	N	N	N
	* Chickamauga Lake, E Stump City	E shore of Candy Creek Embayment	1-800/262-6704	—	Y	Y	Y	N	N	N
	* Chickamauga Lake, Grays Ferry	Hiwassee River Arm near Candy Creek Embayment	1-800/262-6704	—	Y	Y	Y	N	N	N
<b>CLAY</b>	Dale Hollow Lake, Pleasant Grove Rec Area	Hwy 53, Celina	931/243-3555	—	Y	Y	Y	N	N	N
	Dale Hollow Lake, Lilly Dale Rec Area	From Allons follow signs	931/823-4155	—	Y	Y	Y	N	N	N
	Dale Hollow Lake, Willow Grove Rec Area	Willow Grove Rd, Livingston	931/823-4285	—	Y	Y	Y	N	N	N
	Obey River, Dale Hollow Rec Area	Below Dale Hollow Dam off Hwy 53, Celina	931/243-3136	—	N	N	N	Y	N	♿
	Obey River, Dale Hollow Tailwater	Moody's Access Area, Hwy 53, Celina	931/243-3136	—	N	N	N	Y	N	♿
	Obey River, Dale Hollow Tailwater	Donaldson Pk, E Lake Ave off Hwy 53, Celina	931/243-3136	—	N	N	N	Y	N	N
<b>CUMBERLAND</b>	Catoosa WMA, <b>TWRA</b>	I-40, Peavine, Genesis (exit 320) & Westal Rd Exits	931/456-2479	4	Y	Y	N	N	N	N
	Cumberland Mtn St Pk, <b>TDEC</b>	Hwy 127, S of Crossville	931/484-6138	50	Y	Y	N	N	N	♿
	Meadow Pk Lake	City Lake Rd, 5 miles S of Crossville, Hwy 101	931/788-2034	300	Y	Y	N	N	Y	♿ (limited)
<b>DEKALB</b>	Caney Fork River, Long Branch Rec Area	Hwy 141S below Center Hill Dam	615/548-4521	—	N	N	N	Y	N	N
	Center Hill Lake, Cove Hollow	Hwy 141, Smithville	615/548-4315	—	Y	Y	Y	N	N	N
	Center Hill Lake, Edgar Evins St Pk, <b>TDEC</b>	Hwy 96, S of I-40, Silver Point	931/858-2446	—	Y	Y	Y	N	Y	N
	Center Hill Lake, Floating Mill	Hwy 56, Smithville	931/858-4845	—	Y	Y	Y	N	N	N
	Center Hill Lake, Holmes Creek	Hwy 70, Smithville	615/597-8800	—	Y	Y	Y	N	N	N
	Center Hill Lake, Hurricane Bridge	Hwy 56, Smithville	931/858-4164	—	Y	Y	Y	N	N	N
	Center Hill Lake, Johnson Chapel	Hwy 70, Smithville	—	—	Y	Y	Y	N	N	N
	Center Hill Lake, Ragland Bottom	Hwy 70, Smithville	931/761-3616	—	Y	Y	Y	N	N	N
<b>FENTRESS</b>	Jamestown City Lake	Hwy 52, E of Jamestown on Round Mtn Rd	931/879-7578	65	Y	Y	N	N	N	♿ (limited)
	Pickett St Pk, <b>TDEC</b>	<b>OPEN SEASONALLY</b> Hwy 154, N of Jamestown	931/879-5821	12	N	N	N	Y	N	♿ (limited)
	Wolf River, A. C. York Historic Site, <b>TDEC</b>	Hwy 127, Pall Mall	931/879-5821	—	N	N	N	Y	N	♿ (limited)

COUNTY	WATERBODY OR NAME	LOCATION	PHONE	ACRES	BASS OR SUNFISH	CATFISH	CRAPPIE	TROUT	USER FEE	WHEELCHAIR ACCESSIBLE
GRUNDY	*Collins River, Hwy 56 Access	Hwy 56 Bridge, 2 miles S of Warren Co line	1-800/262-6704	—	Y	N	N	Y	N	N
	*Collins River, Wannamaker Access	Hwy 56, Grundy & Warren Co line	1-800/262-6704	—	Y	N	N	N	N	N
HAMILTON	S Cumberland St Pk, TDEC	Hwy 41A, Tracy City	931/924-2980	10	Y	Y	Y	N	N	♿ (limited)
	Booker T. Washington St Pk, TDEC	Off Hwy 58, Chattanooga	423/894-4955	—	Y	Y	Y	N	Y	♿
	Chattanooga Riverfront Pk	Amnacula Hwy, Chattanooga	—	—	Y	Y	Y	N	N	♿
	Chickamauga Dam Rec Area	Kings Point Rd, Chattanooga	—	—	Y	Y	Y	N	N	—
	*Chickamauga Lake, Dallas Hollow Branch Inlet	2 miles W of Soddy Creek Embayment	1-800/262-6704	—	Y	Y	Y	N	N	N
	Chickamauga Lake, Grasshopper Rec Area	Parker Loop Rd, Birchwood	—	—	Y	Y	Y	N	N	N
	* Chickamauga Lake, Harrison	Harrison Bay, 1 mile N of Harrison	1-800/262-6704	—	Y	Y	Y	N	N	N
	* Chickamauga Lake, Island View	.75 mile NE of Soddy Creek Embayment	1-800/262-6704	—	Y	Y	Y	N	N	N
	* Chickamauga Lake, Lee Pike Rd	.5 mile W of mouth of Sale Creek Embayment	1-800/262-6704	—	Y	Y	Y	N	N	N
	* Chickamauga Lake, Patterson	1 mile W of mouth of Sale Creek Embayment	1-800/262-6704	—	Y	Y	Y	N	N	N
	* Chickamauga Lake, Pecan Point	2 miles NW of Harrison	1-800/262-6704	—	Y	Y	Y	N	N	N
	Chickamauga Lake, Possum Creek Rec Area	Lee Pike, Soddy Daisy	—	—	Y	Y	Y	N	N	N
	Chickamauga Lake, Sale Creek Rec Area	May Rd, Sale Creek	—	—	Y	Y	Y	N	N	N
	* Chickamauga Lake, Savannah Bay	E shore of Long Savannah Creek Embayment	1-800/262-6704	—	Y	Y	Y	N	N	N
	*Chickamauga Lake, Shady Grove	.75 mile W of Soddy Creek Embayment	1-800/262-6704	—	Y	Y	Y	N	N	N
	Chickamauga Lake, Skull Island Rec Area	Birchwood Pike, Harrison	—	—	Y	Y	Y	N	N	N
Chickamauga Lake, Soddy Daisy Fishing Pier	Old Hwy 27 N, Soddy Daisy	—	—	Y	Y	Y	N	N	♿	
* Chickamauga Lake, Vincent Rd	1 mile SW of the mouth of Harrison Bay	1-800/262-6704	—	Y	Y	Y	N	N	N	
* Chickamauga Lake, Ware Branch	E shore of Ware Spring Branch Embayment	1-800/262-6704	—	Y	Y	Y	N	N	N	
Lake Junior, Chickamauga Reservation, TVA	Hwy 153 & 58 intersection, Chattanooga	423/697-6006	6	Y	Y	Y	N	N	N	
E Lake Pk Lake	1-24 exit 180, Hwy 27S, left on 34th St, Chattanooga	423/757-5167	1	Y	N	N	N	N	♿	
Harrison Bay St Pk, TDEC	Off Hwy 58, N of Chattanooga	423/344-6214	—	Y	Y	Y	N	Y	♿	
* Nickajack Lake	NE shore of lake, 1 mile NW of Williams Island	1-800/262-6704	—	Y	Y	Y	N	N	N	

COUNTY	WATERBODY OR NAME	LOCATION	PHONE	ACRES	BASS OR SUNFISH	CATFISH	CRAPPIE	TROUT	USER FEE	WHEELCHAIR ACCESSIBLE
<b>JACKSON</b>										
	Cordell Hull Lake	Cordell Hull WMA	1-800/262-6704	—	Y	Y	Y	N	N	N
	Cordell Hull Lake, Defeated Creek	Hwy 53, Gainesboro	931/774-3141	—	Y	Y	Y	N	N	N
	Cordell Hull Lake, Hurricane Creek	Hwy 53, Gainesboro	—	—	Y	Y	Y	N	N	N
	Cordell Hull Lake, Salt Lick Creek	Hwy 35, Gainesboro	931/678-4718	—	Y	Y	Y	N	N	N
	Cordell Hull Lake, Wartrace Creek	Hwy 262, Gainesboro	—	—	Y	Y	Y	N	N	N
	Roaring River Pk	Hwy 135, Gainesboro	—	—	Y	Y	Y	N	N	♿
<b>MCMINN</b>										
	Bell Springs Fisheries	<b>OPEN SEASONALLY</b> 125 County Rd 67, Riceville	423/462-2100	30	Y	Y	N	Y	Y	—
<b>MARION</b>										
	CC Lake, <b>TNDF</b>	Hwy 156, Franklin-Marion St Forest	423/634-3091	2	Y	N	N	N	Y	♿
	Marion Co Pk	Off Hwy 41 on Hwy 27, E of Jasper	423/942-6653	—	Y	Y	Y	N	N	♿
	Monteagle City Lake	Laurel Lake Dr., Monteagle	931/924-2265	40	Y	Y	Y	N	N	N
	Nickajack Lake, Bennetts Lake	Off Hwy 27 on Bennetts Lake Rd, E of Jasper	1-800/262-6704	—	Y	Y	Y	N	N	♿
	Nickajack Lake, Prentice Cooper WMA	Mullens Cove Road, W of Chattanooga	1-800/262-6704	—	Y	Y	Y	N	N	N
<b>MEIGS</b>										
	* Chickamauga Lake, Armstrong Ferry Access Area	Hwy 58 to Armstrong Ferry Rd	1-800/262-6704	—	Y	Y	Y	N	Y	N
	* Chickamauga Lake, Bear Branch	Off Hwy 60 on Shahan Rd	1-800/262-6704	—	Y	Y	Y	N	N	N
	* Chickamauga Lake, Blythe Ferry Access Area	Old Hwy 60 Ferry Landing, Birchwood	1-800/262-6704	—	Y	Y	Y	N	N	N
	Chickamauga Lake, Eves Ferry	Hwy 304 to Eves Ferry Rd, Decatur	1-800/262-6704	—	Y	Y	Y	N	N	N
	Chickamauga Lake, Cotton Port Fish' N Camp	Cotton Port Ferry Ln, Decatur	423/334-4999	—	Y	Y	Y	N	Y	N
	* Chickamauga Lake, Cotton Port Access Area	Hwy 58 to Cotton Port Rd	1-800/262-6704	—	Y	Y	Y	N	N	N
	* Chickamauga Lake, Goodfield Ferry Access Area	Hwy 30 to Hwy 207, Cotton Port Rd	1-800/262-6704	—	Y	Y	Y	N	N	N
	Chickamauga Lake, Hiwassee Refuge	<b>OPEN MARCH 1 - OCTOBER 14</b> Hwy 60 to Hiwassee Refuge (Blythes Ferry)	1-800/262-6704	—	Y	Y	Y	N	N	N
	* Chickamauga Lake, Price Creek Access Area	Price Creek Embayment, 3 miles E of Hwy 58	1-800/262-6704	—	Y	Y	Y	N	N	N
	* Chickamauga Lake, Sewee Creek Embayment	3 miles S of Watts Bar Dam	1-800/262-6704	—	Y	Y	Y	N	N	N



COUNTY	WATERBODY OR NAME	LOCATION	PHONE	ACRES	BASS OR SUNFISH	CATFISH	CRAPPIE	TROUT	USER FEE	WHEELCHAIR ACCESSIBLE
<b>MEIGS (Continued)</b>										
	* Chickamauga Lake, Washington Ferry Access Area	Hwy 30, Old Hwy 130 Ferry Landing	1-800/262-6704	—	Y	Y	Y	N	N	N
	Hiwassee River, Chickamauga Lake, Agency Creek	Hwy 58 N, S of Big Spring	—	—	Y	Y	Y	N	N	N
	* Hiwassee River, Chickamauga Lake, Hwy 58 Access Area	Hwy 58 at bridge, Big Spring	1-800/262-6704	—	Y	Y	Y	N	N	N
	Watts Bar Dam above and below dam	Hwy 68, Watts Bar Lake	1-800-262-6704	—	Y	Y	Y	N	N	&
	Watts Bar Lake, Fooshee Bend	Hwy 304, Fooshee Pass Rec Area	423/334-4842	—	Y	Y	Y	N	Y	N
	Watts Bar Lake, Hornsby Hollow Rec Area	Off Hw 304, S of Maple Grove	423/334-1709	—	Y	Y	Y	N	N	&
	* Watts Bar Lake, Lake View	River Rd (Hwy 304), S of Ten Mile	1-800/262-6704	—	Y	Y	Y	N	N	N
	Watts Bar Lake, Meigs Co Pk	Hwy 68 above Watts Bar Dam near Peakland	—	—	Y	Y	Y	N	N	N
	Watts Bar Lake, Pen Hook Access Area, TVA	Hwy 304 below Watts Bar Dam, Decatur	1-800/882-5263	—	Y	Y	Y	N	N	—
	* Watts Bar Lake, Wanns Branch W	River Rd to Huff Bend Rd, N of Peakland	1-800/262-6704	—	Y	Y	Y	N	N	N
	* Watts Bar Lake, Wanns Branch E	River Rd (Hwy 304), S of Ten Mile	1-800/262-6704	—	Y	Y	Y	N	N	N
<b>MORGAN</b>										
	Clear Creek, Jet Bridge	I-40, exit 320 (Genesis Rd) to Hwy 298	423/346-6295	—	Y	N	N	N	N	N
	Clear Creek, Lilly Bridge	W of Lancing off Hwy 62	423/346-6295	—	Y	N	N	N	N	N
	Frozen Head St Pk, TDEC	<b>OPEN SEASONALLY</b> Off Hwy 62, E of Wartburg	423/346-3318	3 miles	N	N	N	Y	N	& (limited)
	Emory River, Nemo Bridge	6 miles W of Wartburg on Catoosa Rd	423/346-6295	—	Y	N	N	N	N	N
<b>OVERTON</b>										
	Deep Valley Trout Farm	Hwy 52, N of Livingston on Hunter Cove Rd	931/823-6053	.25	N	N	N	Y	Y	& (limited)
	Holpp's Pine Ridge Lake	Off Hwy 164, 6 miles NE of Monterey	931/445-3487	185	Y	Y	Y	N	Y	&
	Livingston City Lake	Old Hwy 42, S of Livingston	931/823-6421	10	Y	Y	Y	N	N	&
	Standing Stone St Pk, TDEC	Hwy 52, N of Livingston	931/823-6347	65	Y	Y	Y	N	N	&
<b>PICKETT</b>										
	Big S Fork Rec Area	Hwy 154, N of Jamestown	931/879-3625	—	Y	Y	N	N	N	&
	Dale Hollow Lake, Cove Creek Rec Area	Cove Creek Rd, Byrdstown	931/243-3136	—	Y	Y	Y	N	N	N
	Dale Hollow Lake, Obey River Pk Rec Area	Hwy 111, Byrdstown	931/864-6388	—	Y	Y	Y	N	N	N
	Pickett St Pk, TDEC	<b>OPEN SEASONALLY</b> Hwy 154, N of Jamestown	931/879-5821	12	N	N	N	Y	N	& (limited)

COUNTY	WATERBODY OR NAME	LOCATION	PHONE	ACRES	BASS OR SUNFISH	CATFISH	CRAPPIE	TROUT	USER FEE	WHEELCHAIR ACCESSIBLE	
POLK	Campbell Cove Lake	Off Hwy 68, N of Ducktown	423/338-5201	77	Y	Y	Y	N	Y	—	
	Hiwassee St Scenic River Access	Along Hwy 30, Hwy 68 & Forest Service Rd 108	423/338-4133	—	N	N	N	Y	Y	♿ (limited)	
	* Hiwassee St Scenic River, Patty Bridge Access	Patty Rd, 4 miles N of Benton	1-800/262-6704	—	Y	N	N	N	N	N	
	Hiwassee/Ocoee Rivers St Pk, TDEC	Spring Creek Rd at Hwy 411, Delano	423/263-0050	—	Y	Y	N	Y	Y	—	
	McCamy Pond, USFS	Top of Chilhowee Mtn, Forest Service Rd 77	423/338-5201	7	Y	Y	Y	N	Y	N	
	Ocoee Lake #3	On Ocoee River, S of Hwy 64	423/338-2983	560	Y	Y	Y	N	Y	♿	
	Pond #1, USFS	W of USFS office on Hwy 64	423/338-5201	1-2 (each)	Y	Y	Y	N	Y	N	
	Pond #2, USFS	E of USFS office on Hwy 64	423/338-5201	2 (each)	Y	Y	Y	N	Y	N	
PUTNAM	Burgess Falls St Pk, TDEC	Hwy 155, N of Sparta OR I-40, exit 286	931/432-5312	50	Y	Y	N	N	N	N	
	Cane Creek Pk	CC Camp Rd, Cookeville	931/520-4386	56	Y	Y	N	N	N	♿	
	* Caney Fork River, Happy Hollow Rec Area	I-40, exit 268, S on Hwy 96, Buffalo Valley	1-800/262-6704	—	N	N	N	Y	N	N	
	Hidden Hollow Pk	Mt. Pleasant Rd off Hwy 70, Poplar Grove	931/526-4038	2	Y	N	N	N	Y	♿	
	Old City Lake	Bridgeway Rd, Cookeville	931/520-4386	70	Y	Y	N	N	N	♿	
	Twin Lake Paylake/RV Camp	I-40, exit 280 to Hwy 56, N 2.5 miles	931/858-2333	5	N	Y	N	N	Y	♿ (limited)	
	RHEA	* Chickamauga Lake, Blythe Ferry	Off Hwy 60 & Bob Long Rd	1-800/262-6704	—	Y	Y	Y	N	N	N
		* Chickamauga Lake, Cotton Port Access Area	Hwy 30, Cotton Port Rd to Maple Springs Rd, Dayton	1-800/262-6704	—	Y	Y	Y	N	N	N
Chickamauga Lake, Dayton City Pk		Hwy 30, Dayton	1-423/775-1818	—	Y	Y	Y	N	N	♿	
* Chickamauga Lake, Garrison		Richland Creek Embayment off Double Shaver Rd	1-800/262-6704	—	Y	Y	Y	N	N	N	
* Chickamauga Lake, Rattan Branch Embayment		Double Shaver Rd, E of Dayton	1-800/262-6704	—	Y	Y	Y	N	N	N	
Watts Bar Lake, Rhea Springs Rec Area		Hwy 27 to Toestring Rd, E of Spring City	423/365-0705	—	Y	Y	Y	N	N	♿	
* Watts Bar Lake, Rector Branch Inlet		Toestring Valley Rd in White Creek Embayment	1-800/262-6704	—	Y	Y	Y	N	N	N	
* Watts Bar Lake, Roddy		Toestring Valley Rd, N shore of White Creek	1-800/262-6704	—	Y	Y	Y	N	N	N	
Watts Bar Lake, Spring City Pk Fishing Pier		Hwy 302, Spring City	423/365-6441	—	Y	Y	Y	N	N	♿	
Watts Bar Steam Plant		Off Hwy 68, W of Watts Bar Dam	1-800/882-5263	—	Y	Y	Y	N	N	N	
Yuchi Refuge at Smith Bend		Off Hwy 68 to Old Dixie Hwy near Spring City below Watts Bar Dam	1-800/262-6704	—	Y	Y	Y	N	N	N	

COUNTY	WATERBODY OR NAME	LOCATION	PHONE	ACRES	BASS OR SUNFISH	CATFISH	CRAPPIE	TROUT	USER FEE	WHEELCHAIR ACCESSIBLE
<b>ROANE</b>										
	Clinch River, Kingston Steam Plant, TVA	I-40 & Hwy 70, Kingston	1-800/882-5263	—	Y	Y	Y	N	N	N
	Kingston Wildlife Refuge	<b>OPEN March 1 - October 14 ONLY</b>								
		I-40 & Hwy 70 near Kingston Steam Plant, Kingston	1-800/262-6704	—	Y	Y	Y	N	N	N
	Melton Hill Lake, Oak Ridge WMA	Clark Ctr Rec Pk, Bull Bluff Rd, Oak Ridge	865/574-8204	—	Y	Y	Y	N	N	N
	* Watts Bar Lake, Belcove	James Ferry Rd to Old James Ferry Rd, Kingston	1-800/262-6704	—	Y	Y	Y	N	N	N
	* Watts Bar Lake, Blue Springs	River Rd, Ten Mile	1-800-262-6704	—	Y	Y	Y	N	N	N
	* Watts Bar Lake, Browns Chapel	Caney Fork Rd, E of Rockwood	1-800-262-6704	—	Y	Y	Y	N	N	N
	* Watts Bar Lake, Cave Springs	On Cave Creek Rd at Cave Creek Bridge, 2.5 miles E of Dogwood	1-800/262-6704	—	Y	Y	Y	N	N	N
	* Watts Bar Lake, Clinch River, Kingston	E shore of river at Hwy 70 bridge, Kingston	1-800/262-6704	—	Y	Y	Y	N	N	N
	* Watts Bar Lake, Clinch River, Oak Ridge	Hwy 58 to Old Gallaher Rd (Culton Lane), NE of Kingston	1-800-262-6704	—	Y	Y	Y	N	N	N
	Watts Bar Lake, Dr Tom Fuller Pk	Pump House Rd, Rockwood	—	—	Y	Y	Y	N	N	N
	* Watts Bar Lake, Emory River, William B Ladd Pk	N KY Rd, 1 mile N of I-40, Kingston	1-800-262-6704	—	Y	Y	Y	N	N	N
	* Watts Bar Lake, Ferguson Branch	Winton Chapel Rd, SE of Rockwood	1-800-262-6704	—	Y	Y	Y	N	N	N
	Watts Bar Lake, Gravel Pit Pk	Hwy 70, Kingston	865/376-1356	—	Y	Y	Y	N	N	♿
	* Watts Bar Lake, Hwy 58 Landing	Hwy 58, .25 mile S of Hwy 70, Kingston	865/376-1356	—	Y	Y	Y	N	N	N
	* Watts Bar Lake, Johnson Creek	On Paint Rock Ferry Road, E of Johnston Valley Rd intersection, Kingston	1-800/262-6704	—	Y	Y	Y	N	N	N
	* Watts Bar Lake, KOA Campground	DeArmond Rd, 1.5 miles NW of Chapman Grove	1-800-262-6704	—	Y	Y	Y	N	N	N
	Watts Bar Lake, Kingston City Pk	Hwy 70, Kingston	865/376-1356	—	Y	Y	Y	N	N	♿
	* Watts Bar Lake, Laurel Bluff Community	Hwy 72 to Laurel Bluff Rd to Broken Arrow Point	1-800/262-6704	—	Y	Y	Y	N	N	N
	* Watts Bar Lake, Little Emory River	Webster Rd near Little Emory	1-800-262-6704	—	Y	Y	Y	N	N	N
	* Watts Bar Lake, Mourney Cove	Hwy 58 to Squaw Valley Rd, Kingston	1-800/262-6704	—	Y	Y	Y	N	N	N
	* Watts Bar Lake, New Hope	Eureka Rd, E of Rockwood	1-800-262-6704	—	Y	Y	Y	N	N	N
	Watts Bar Lake, Paint Rock Refuge	<b>OPEN February 2 - October 14 ONLY</b>								
		Hwy 72	1-800/262-6704	—	Y	Y	Y	N	N	N
	Watts Bar Lake, Roane Co Pk	Hwy 70, Midtown	—	—	Y	Y	Y	N	N	♿
	* Watts Bar Lake, Rockwood Ferry	End of Rockwood Ferry Rd, E of Rockwood	1-800-262-6704	—	Y	Y	Y	N	N	N
	* Watts Bar Lake, Shady Grove	River Rd, W of Barnardsville	1-800-262-6704	—	Y	Y	Y	N	N	N
	* Watts Bar Lake, Sugartree	Sugar Grove Valley Rd to Peninsula Rd, NE of Kingston	1-800-262-6704	—	Y	Y	Y	N	N	N
	Williams Catfish	<b>APPOINTMENT ONLY</b>								
		Sugar Grove Valley Rd, Harriman	865/882-9109	20	Y	Y	N	N	Y	♿ (limited)

COUNTY	WATERBODY OR NAME	LOCATION	PHONE	ACRES	BASS OR SUNFISH	CATFISH	CRAPPIE	TROUT	USER FEE	WHEELCHAIR ACCESSIBLE
<b>SCOTT</b>										
	Big S Fork Rec Area	Hwy 297, W of Oneida	931/879-3625	—	Y	Y	N	N	N	♿
	Conservation League Lake	Williams Creek Rd, Oneida	—	32	N	N	N	Y	N	♿ (limited)
	Oneida City Park	Hwy 297, Depot St., Oneida	423/569-4295	25	Y	Y	Y	N	N	♿
<b>VAN BUREN</b>										
	* Caney Fork River, Great Falls Lake, Tosh Reno	Off Hwy 70 S, 6 miles S of Doyle	1-800/262-6704	—	Y	Y	Y	N	N	N
	Fall Creek Falls St Pk, <b>TDEC</b>	Hwy 111 & Hwy 30 intersection, E of Pikeville	423/881-5241	345	Y	Y	Y	N	Y	♿
	* Great Falls Lake, Caney Fork River	Hwy 111 at White & Van Buren Co line, 5 miles N of Spencer	1-800/262-6704	—	Y	Y	Y	N	N	N
	OLE Lukes Pay Lake	Shockley Rd, Spencer	931/946-2240	3.5	Y	Y	N	N	Y	♿
<b>WARREN</b>										
	Collins River, Shellsford Access	Shellsford Bridge on County Rd 127	1-800/262-6704	—	Y	Y	N	N	N	N
	Lake Karen	242 Lake Karen Rd off Hwy 70, McMinnville	931/668-2404	10	Y	Y	N	N	Y	♿ (limited)
	Loyd Henegar	818 Osement Rd off Hwy 146, McMinnville	931/563-2297	10	Y	Y	N	N	Y	♿ (limited)
	Riverfront Pk, Barren Fork River	Morrison St, McMinnville	931/473-1212	—	Y	Y	Y	N	N	♿
	Rock Island St Pk, <b>TDEC</b>	Off Hwy 70S, Rock Island	931/686-2471	—	Y	Y	Y	N	Y	N
<b>WHITE</b>										
	Bridgestone/Firestone WMA	<b>YOUTH FISHING PONDS</b> 6 miles S of Hwy 70 S at DeRossett	931/935-3280	6 & 9	Y	Y	N	N	N	N
	Burgess Falls St Pk, <b>TDEC</b>	Hwy 155, N of Sparta OR I-40 exit 286	931/432-5312	50	Y	Y	N	N	N	N
	*Calfkiller River Access	Hwy 84, N of Sparta	1-800-262-6704	—	Y	Y	N	N	N	N

COUNTY	WATERBODY OR NAME	LOCATION	PHONE	ACRES	BASS OR SUNFISH	CATFISH	CRAPPIE	TROUT	USER FEE	WHEELCHAIR ACCESSIBLE
<b>ANDERSON</b>										
	Clear Creek	<b>SPECIAL PROVISIONS APPLY</b>								
		Off Hwy 441 NW of Norris	1-800/332-0900	—	N	N	N	Y	N	N
	* Clinch River	Hwy 61 & Clinch River intersection, E of Clinton	1-800/332-0900	—	Y	Y	Y	Y	N	N
	Clinch River, Bull Run Steam Plant	Off Hwy 170, SW of Oak Ridge	1-800/882-5263	—	Y	Y	Y	N	N	N
	* Clinch River, Melton Hill Lake	Dismal Valley Rd, 2 miles E of Hwy 25W Bridge	1-800/332-0900	—	Y	Y	Y	N	N	N
	* Clinch River, Norris Lake Dam	1.5 miles S of Norris Dam off Hwy 71	1-800/332-0900	—	Y	Y	Y	Y	N	&
	* Clinch River, Peach Orchard	I-75 to Hwy 61 exit	1-800/332-0900	—	Y	Y	Y	Y	N	N
	Melton Hill Lake	Solway Bridge near Oak Ridge	1-800/332-0900	—	Y	Y	Y	N	N	&
	Melton Hill Lake, Clark Ctr Rec Pk	Oak Ridge WMA off Bull Bluff Rd, Oak Ridge	865/574-8204	—	Y	Y	Y	N	N	N
	Norris Lake Dam	Off Hwy 71 at Anderson & Campbell Co line	1-800/882-5263	—	Y	Y	Y	N	N	—
	* Norris Lake, Fishermans Cove	4 miles NE of Norris Dam	1-800/332-0900	—	Y	Y	Y	N	N	N
<b>BLOUNT</b>										
	* Fort Loudoun Lake, Gallagher Creek	E shore of Gallagher Creek Embayment	1-800/332-0900	—	Y	Y	Y	N	N	N
	* Fort Loudoun Lake, George Creek	In George Creek Embayment	1-800/332-0900	—	Y	Y	Y	N	N	N
	* Fort Loudoun Lake, Lake View	S shore of lake in Gallagher Creek Embayment	1-800/332-0900	—	Y	Y	Y	N	N	N
	* Fort Loudoun Lake, Little River	N & E shores of Little River arm of lake	1-800/332-0900	—	Y	Y	Y	N	N	N
	* Fort Loudoun Lake, Lowes Ferry	S shore of lake at Lowes Ferry	1-800/332-0900	—	Y	Y	Y	N	N	N
	* Fort Loudoun Lake, Stock Creek	W shore of Stock Creek Embayment	1-800/332-0900	—	Y	Y	Y	N	N	N
<b>CAMPBELL</b>										
	Cove Lake St Pk, <b>TDEC</b>	Hwy 25W, Caryville	423/566-9701	200	Y	Y	Y	N	Y	&
	Indian Mtn St Pk, <b>TDEC</b>	Off 1-75, Jellico	423/784-7958	21	Y	Y	Y	N	N	N
	Koppers Ponds	Royal Blue WMA	423/566-8557	—	Y	Y	N	N	N	N
	LaFollette City Lake	Near LaFollette	423/562-4961	—	Y	Y	N	N	N	—
	Norris Dam St Pk, <b>TDEC</b>	Hwy 441, Lake City	865/426-7461	—	Y	Y	Y	Y	N	N
	* Powell River, Davis Creek	Off Hwy 63 near Claiborne Co line	1-800/332-0900	—	Y	Y	Y	N	N	N
	* Norris Lake, Big Creek	Big Creek Embayment near confluence of Norris Lake	1-800/332-0900	—	Y	Y	Y	N	N	N
	* Norris Lake, Cedar Creek	Cedar Creek Embayment, 4 miles E of LaFollette	1-800/332-0900	—	Y	Y	Y	N	N	N
	* Norris Lake, Doakes Creek	Near Doakes Creek Embayment, Hwy 63 Bridge	1-800/332-0900	—	Y	Y	Y	N	N	N
	* Norris Lake, Jacksboro	Big Creek Embayment, 3.5 miles SW of Jacksboro	1-800/332-0900	—	Y	Y	Y	N	N	N
	* Norris Lake, Whitman Hollow	Whitman Hollow Embayment in Big Creek	1-800/332-0900	—	Y	Y	Y	N	N	N
<b>CARTER</b>										
	Black Bottom Pk, City of Elizabethton	Elizabethton	—	—	N	N	N	Y	N	N
	Roan Mtn St Pk, <b>TDEC</b>	Hwy 143, Roan Mtn	423/772-3303	6 miles	N	N	N	Y	N	N
	Smoky Mtn Trout Farm	118 Hwy 321, Hampton	423/725-3861	.5	N	N	N	Y	Y	—
	Sycamore Shoals St Pk, <b>TDEC</b>	Hwy 321, Elizabethton	423/543-5808	—	Y	Y	N	Y	N	—
	Watauga Lake, Rat Branch Access Area	Hwy 67/321, Hampton	1-800/332-0900	—	Y	Y	Y	N	Y	&

COUNTY	WATERBODY OR NAME	LOCATION	PHONE	ACRES	BASS OR SUNFISH	CATFISH	CRAPPIE	TROUT	USER FEE	WHEELCHAIR ACCESSIBLE
<b>CARTER (Continued)</b>										
	* Watauga River	Off Hwy 91 at Elizabethton on River Rd	1-800/332-0900	—	Y	Y	Y	N	N	N
	* Watauga River, Blevins Bend	Blevins Bend Rd, .3 miles from intersection with Hwy 91	1-800/332-0900	—	N	N	N	Y	N	N
	* Watauga River, Hunter Bridge	Along Hwy 91, NE of Elizabethton at Hunter	1-800/332-0900	—	N	N	N	Y	N	N
	* Watauga River, Little Milligan	Hwy 321 out of Hampton & follow signs	1-800/332-0900	—	Y	Y	Y	N	N	N
	Wilbur Lake	Below Watauga Dam, 5 miles E of Elizabethton	1-800/882-5263	600	N	N	N	Y	N	&
<b>CLAIBORNE</b>										
	DeRoyal Pond	Hwy 33, New Tazewell	—	.25	Y	Y	N	N	N	&
	* Norris Lake, Bear Creek	Bear Creek Embayment, 4 miles SE of Big Barren	1-800/332-0900	—	Y	Y	Y	N	N	N
	* Norris Lake, Big Sycamore Creek	Big Sycamore Creek Embayment, Hwy 25E Bridge	1-800/332-0900	—	Y	Y	Y	N	N	N
	* Norris Lake, Clinch River	Evans Ferry Bridge, Hwy 25E	1-800/332-0900	—	Y	Y	Y	N	N	N
	* Norris Lake, Earls Hollow	5 miles SW of Hwy 25E Bridge across Powell River	1-800/332-0900	—	Y	Y	Y	N	N	N
	* Norris Lake, Powell	Powell River arm at Gap Creek	1-800/332-0900	—	Y	Y	Y	N	N	N
<b>COCKE</b>										
	Allen Branch Pond, <b>USFS</b>	Cherokee National Forest	423/476-9700	2.5	Y	Y	N	N	N	&
	Big Creek Campground	Smoky Mtn National Pk	865/436-1230	—	N	N	N	Y	Y	—
	Bill Blazer	935 Sparks Rd, Parrottsville	423/623-7676	3	Y	Y	N	N	Y	N
	* Douglas Lake, French Broad River	E shore of lake, .5 mile east of Rankin	1-800/332-0900	—	Y	Y	Y	N	N	N
<b>GRAINGER</b>										
	French Broad River, Rankin WMA	Off Hwy 160, N of Newport	1-800/332-0900	—	Y	Y	Y	N	N	N
	Buffalo Creek	Buffalo Springs WMA/Hatchery, W of Hwy 92	865/828-5263	—	N	N	N	Y	N	N
	* Cherokee Lake	County Line Rd on Grainger & Hawkins county line	1-800/332-0900	—	Y	Y	Y	N	N	N
	Cherokee Lake	Quarry Hole, Hwy 25E, N of Morristown	1-800/332-0900	—	Y	Y	Y	N	N	& (limited)
	Cherokee Lake, Circle Park	Hwy 25E between Morristown & Bean Station	1-800/882-5263	—	Y	Y	Y	N	N	&
	* Cherokee Lake, David Green	N end of Holston Bridge, Hwy 25E	1-800/332-0900	—	Y	Y	Y	N	N	N
	* Cherokee Lake, Lambdin Branch	Lambdin Branch Embayment	1-800/332-0900	—	Y	Y	Y	N	N	N
	* Cherokee Lake, Oak Grove	NE shore of German Creek Embayment	1-800/332-0900	—	Y	Y	Y	N	N	N
	* Cherokee Lake, Tate Springs	German Creek Embayment at Tate Springs	1-800/332-0900	—	Y	Y	Y	N	N	N
	* Cherokee Lake, Twin Churches	3 miles SW of German Creek Embayment	1-800/332-0900	—	Y	Y	Y	N	N	N
	* Cherokee Lake Dam	Off Hwy 92, .25 mile NE end of Cherokee Dam	1-800/332-0900	—	Y	Y	Y	N	N	N
	* Holston River, <b>TVA</b>	Hwy 92 just below Cherokee Dam	1-800/882-5263	—	Y	Y	N	Y	N	N
	* Holston River, Nances Ferry	Indian Cave Rd off Hwy 11W at Blaine to Nance Ferry Rd	1-800/332-0900	—	Y	Y	N	Y	N	N
	* Norris Lake, Clinch River	E shore of Hogskin Creek Embayment at bridge	1-800/332-0900	—	Y	Y	Y	N	N	N
	* Norris Lake, Indian Creek	.5 mile SW of Hwy 25E Bridge	1-800/332-0900	—	Y	Y	Y	N	N	N

COUNTY	WATERBODY OR NAME	LOCATION	PHONE	ACRES	BASS OR SUNFISH	CATFISH	CRAPPIE	TROUT	USER FEE	WHEELCHAIR ACCESSIBLE
<b>GREENE</b>										
	Davy Crockett Birthplace St Pk, TDEC	Off Hwy 11E, Limestone	423/257-2167	—	Y	Y	Y	Y	Y	N
	Davy Crockett Lake	5 miles S of Greeneville, E of Hwy 70	1-800/332-0900	—	Y	Y	N	N	N	N
	Hardin Pk	Off Van Rd, Greeneville	—	3	Y	N	N	N	N	—
	Horse Creek Rec Area	<b>SPECIAL REGULATIONS APPLY</b>								
		Cherokee National Forest	423/638-4109	—	N	N	N	Y	Y	&
	Kinser Pk	Hwy 70, Greeneville	—	—	Y	Y	Y	N	N	—
	Paint Creek Pond	Cherokee National Forest	423/476-9700	—	Y	N	N	Y	Y	&
	* Nolichucky River, Chestoa, USFS	From Hwy 19/23 at Erwin follow signs	423/476-9700	—	Y	Y	N	N	N	N
	* Nolichucky River, Easterly Bridge	Off Hwy 321 off Poplar Springs Rd to Whittenburg Rd	1-800/332-0900	—	Y	Y	N	N	N	N
	* Nolichucky River, Joe Johnson	Upper end of Davy Crockett Lake at Birds Bridge	1-800/332-0900	—	Y	Y	N	N	N	N
<b>HAMBLEN</b>										
	* Cherokee Lake, Kidwells Ridge	S shore of lake, 5 miles W of Morristown	1-800/332-0900	—	Y	Y	Y	N	N	N
	Hawkins Catfish Farm & Hatchery	3003 Warrensburg Rd, Whitesburg	423/585-0032	3	N	Y	N	N	Y	&
	Panther Creek St Pk, TDEC	Off Hwy 11E, Panther Creek Rd, W of Morristown	423/587-7046	—	Y	Y	Y	N	N	N
<b>HANCOCK</b>										
	* Clinch River, Kyles Ford	10 miles E of Sneedville	1-800/332-0900	—	Y	Y	N	N	N	N
	* Powell River, Mulberry Creek	Powell River at Hwy 63	1-800/332-0900	—	Y	Y	N	N	N	N
<b>HAWKINS</b>										
	* Clinch River, Sneedville	Along Hwy 31, 8,000 feet from Hwy 33 River Bridge	1-800/332-0900	—	Y	Y	N	N	N	&
	* Cherokee Lake	On Hwy 11W (Old Lee Hwy) N side of Old Hwy 11W, W of Caney Creek	1-800/332-0900	—	Y	Y	Y	N	N	N
	* Cherokee Lake	S side of Hwy 11W on N shore of Caney Creek Embayment	1-800/332-0900	—	Y	Y	Y	N	N	N
	* Cherokee Lake, Melinda Ferry	Hwy 344 (Melinda Ferry Rd) W of Rogersville	1-800/332-0900	—	Y	Y	Y	N	N	N
	* Cherokee Lake, Quarryville-Galbraith Springs	Off Hwy 11W, Quarry Branch Embayment	1-800/332-0900	—	Y	Y	Y	N	N	N
	* John Sevier Lake, Beech Creek Embayment	Off Tunnel Hill Rd near Slide	1-800/332-0900	—	Y	Y	Y	N	N	N
	John Sevier Steam Plant, Holston River	Off Hwy 70, S of Rogersville	1-800/882-5263	—	Y	Y	Y	N	N	N
	Hidden Valley Catfish, Bill Galbreith	228 N Hawkins St, Rogersville	423/272-9240	8	N	Y	N	N	Y	—
	Red Rock Catfish Farm, Don Prince	Off Hwy 70 on Stanley Valley Rd, Rogersville	423/272-6676	—	N	Y	N	N	Y	&(parking)
	* Holston River, Christian Bend	N of Christian Bend Rd near Christian Bend	1-800/332-0900	—	Y	Y	N	N	N	N
	* Holston River, Surgoinville Bridge	SE of Hwy 11W off Hwy 346 near Surgoinville	1-800/332-0900	—	Y	Y	N	N	N	&
	Rose's	1450 Hwy 70, Rogersville	423/921-8151	3	N	Y	N	N	Y	—
	Ted Cope Catfish Ponds	922 Stanley Valley Rd, Rogersville	423/272-3496	—	N	Y	N	N	Y•	—
	Wallen Catfish Farm, Harold Wallen	1541 War Valley Rd, Rogersville	423/272-6241	5	N	Y	N	N	Y	N

COUNTY	WATERBODY OR NAME	LOCATION	PHONE	ACRES	BASS OR SUNFISH	CATFISH	CRAPPIE	TROUT	USER FEE	WHEELCHAIR ACCESSIBLE
<b>JEFFERSON</b>										
	* Cherokee Lake, Byrd Branch	Just N of Jefferson City on S shore of Byrd Spring Branch Inlet	1-800/332-0900	—	Y	Y	Y	N	N	N
	* Cherokee Lake Dam, Holston River, <b>TVA</b>	Off Hwy 92, .25 mile at NE end of Cherokee Dam	1-800/332-0900	—	Y	Y	N	Y	N	N
	* Douglas Lake, Dandridge	Hwy 92, S of Dandridge at bridge across lake	1-800/332-0900	—	Y	Y	Y	N	N	N
	* Douglas Lake, Leadvale	Off Leadvale Rd, 2.5 miles SE of White Pine	1-800/332-0900	—	Y	Y	Y	N	N	N
	* Douglas Lake, Nina	Coperland Creek Embayment off Hwy 113	1-800/332-0900	—	Y	Y	Y	N	N	N
	* Douglas Lake, Shady Grove	Off Hwy 139 at Shady Grove	1-800/332-0900	—	Y	Y	Y	N	N	N
	* Douglas Lake, Spring Creek Embayment	1 mile SW of Hwy 25W & Hwy 70 intersection near Oak Grove	1-800/332-0900	—	Y	Y	Y	N	N	N
	* Douglas Lake, Walters Bridge	Off Hwy 25E, NW of Newport	1-800/332-0900	—	Y	Y	Y	N	N	N
	* Holston River, Nances Ferry	Nances Ferry Rd from Indian Cave Rd at New Market	1-800/332-0900	—	Y	Y	N	Y	N	N
<b>JOHNSON</b>										
	* Doe Creek along Hwy 167	From Hwy 67 take Hwy 167 at Doeville	1-800/332-0900	—	N	N	N	Y	N	N
	Scott-Booher Pond, <b>USFS</b>	Shady Valley, Cherokee National Forest	423/476-9700	—	Y	N	N	N	N	—
<b>KNOX</b>										
	Sink Mtn Access Area, <b>USFS</b>	Hwy 167, Cherokee National Forest	423/476-9700	—	Y	Y	Y	Y	N	N
	Ft Loudoun Lake, IC King Park	US Hwy 129, S of Knoxville	1-800/332-0900	—	Y	Y	Y	N	N	♿
	Ft Loudoun Lake, Gov McWherter Pk	S Knoxville Bridge	1-800/332-0900	—	Y	Y	Y	N	N	♿
	Ft Loudoun Lake, Turkey Creek	Off Hwy 11, S of Farragut	1-800/882-5263	—	Y	Y	Y	N	N	♿
<b>LOUDON</b>										
	Crosseyed Cricket	751 County Lane, Lenoir City	865/986-5435	4	N	Y	N	Y	Y	♿ (limited)
	* Ft Loudoun Lake, Fork Creek Embayment	Lakeside Dr, 1 mile E of Ft Loudoun Dam	1-800/332-0900	—	Y	Y	Y	N	N	N
	* Ft Loudoun, Shady Grove	Off Lakeland Dr, 3.5 miles E of Ft Loudoun Dam	1-800/332-0900	—	Y	Y	Y	N	N	N
	* Ft Loudoun Lake, Unittia	Davis Ferry Rd in Cloyd Creek Embayment near Unittia	1-800/332-0900	—	Y	Y	Y	N	N	N
	Ft Loudoun & Tellico Lakes Dam	Off Hwy 73 & Hwy 444, E of Lenoir City	1-800/882-5263	—	Y	Y	Y	N	N	—
	* Watts Bar Lake, Pond Creek Embayment	.25 miles W of Hwy 72 Bridge, W of Adolphus	1-800/332-0900	—	Y	Y	Y	N	N	N



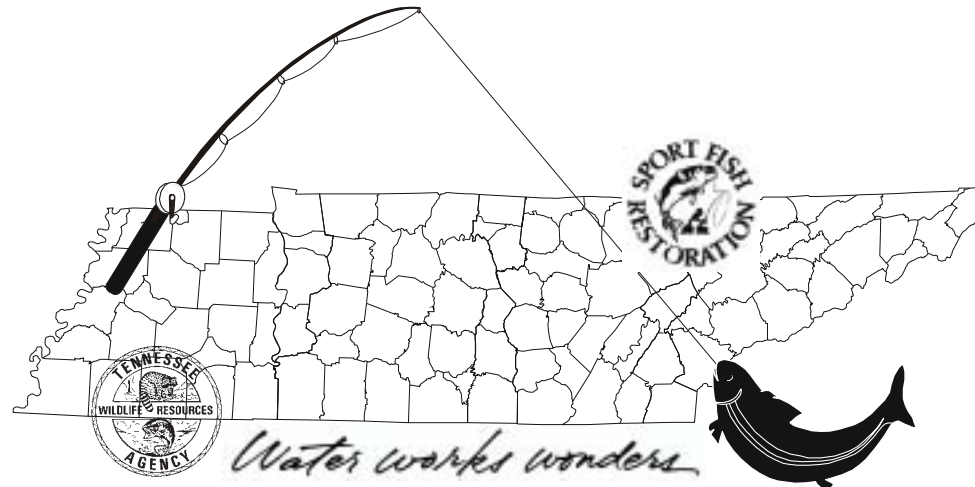
COUNTY	WATERBODY OR NAME	LOCATION	PHONE	ACRES	BASS OR SUNFISH	CATFISH	CRAPPIE	TROUT	USER FEE	WHEELCHAIR ACCESSIBLE
MONROE	Fish Farm	<b>BY APPOINTMENT ONLY</b> Tellico Plains	423/261-2345	2	Y	Y	N	N	Y	♿
	Green Cove Pond	<b>LIMITED TO INDIVIDUALS WITH DISABILITIES, AGES 13 AND YOUNGER AND AGES 65 AND OLDER</b> Cherokee WMA/National Forest	1-800/332-0900	2.5	N	N	N	Y	Y	♿
	Indian Boundary Lake	Off Hwy 165 in Cherokee National Forest	423/476-9700	100	Y	Y	N	Y	N	♿
	Tellico Lake, Ft Loudoun St Pk, TDEC	Off Hwy 411, Vonore	423/884-6217	—	Y	Y	Y	N	N	♿
SEVIER	English Mtn Trout Farm	291 Blowing Cave Rd, Sevierville	865/428-2535	—	N	N	N	Y	Y	♿
	* French Broad River	Under the bridge on Hwy 66 between Sevierville & I-40	1-800/332-0900	—	Y	Y	Y	N	N	N
	Smoky Mtn Campground	<b>FOR CAMPERS ONLY</b> , Kodak	865/933-8312	1	N	Y	N	N	N	♿
SULLIVAN	Bays Mtn, City of Kingsport	853 Bays Mtn Pk Rd, Kingsport	423/220-9447	44	Y	Y	Y	N	Y	—
	* Boone Lake, Airport	Off Hamilton Rd, SE of Tri-City Airport	1-800/332-0900	—	Y	Y	Y	N	N	N
	* Boone Lake, Pickens Bend Bridge	At Pickens Bend Bridge near New Bethel	1-800/332-0900	—	Y	Y	Y	N	N	N
	* Boone Lake, Rainbow Bridge	Off Hwy 11E, S end of Rainbow Bridge	1-800/332-0900	—	Y	Y	Y	N	N	N
	* Ft Patrick Henry Lake, Cook Valley	Near Cook Valley Rd W of Warriors Path St Pk	1-800/332-0900	—	Y	Y	Y	N	N	N
	* Ft Patrick Henry Lake, Smith Shoals	Off Hwy 23 at Smith Shoals Bridge	1-800/332-0900	—	Y	Y	Y	N	N	N
	* S Fork Holston Lake, Hwy 421 Access	Hwy 421S just past bridge on right	1-800/332-0900	—	Y	Y	N	Y	N	N
	* S Holston Lake, Baum Gardner	Hwy 44 off Hwy 421, E of Bristol across from Observation Knob Pk	1-800/332-0900	—	Y	Y	Y	N	N	N
	S Holston Lake, Observation Knob Pk	Hwy 44 off Hwy 421, E of Bristol	423/878-1881	—	Y	Y	Y	N	Y	♿
	* S Fork Holston River, Emmett Bridge, TVA	Emmett Rd from Hwy 421 & follow signs	1-800/882-5263	—	N	N	N	Y	N	N
	S Fork Holston River Kingsport Pk & Rec	Netherland Rd, Kingsport	423/229-9457	—	Y	Y	N	Y	N	N
	* S Fork Holston River, Weaver Pike Bridge	From Hwy 44, Weaver Pike Access under bridge	—	—	N	N	N	Y	N	N
Steele Creek Lake, City of Bristol	Steele Creek Rd off Hwy 126, Bristol	423/989-5616	52	Y	Y	N	N	Y	---	
Warriors' Path St Pk, Ft Patrick Henry Lake, TDEC	Hwy 36, just S of Kingsport	423/239-8531	—	Y	Y	Y	N	N	♿	

COUNTY	WATERBODY OR NAME	LOCATION	PHONE	ACRES	BASS OR SUNFISH	CATFISH	CRAPPIE	TROUT	USER FEE	WHEELCHAIR ACCESSIBLE
<b>UNICOI</b>	Limestone Cove Rec Area, <b>USFS</b>	Cherokee National Forest	423/476-9700	—	N	N	N	Y	Y	&
	Rocky Fork Creek, Rocky Fork WMA	Old Hwy 23 near Rocky Fork, SW of Erwin	1-800/332-0900	—	N	N	N	Y	N	N
<b>UNION</b>	Big Ridge St Pk, <b>TDEC</b>	Hwy 61, W of Maynardville	865/992-5523	50	Y	Y	Y	N	N	N
	Norris Lake, Clinch River, Chuck Swan WMA	Sharps Chapel Rd, Sharps Chapel, N of Maynardville	865/278-3248	—	Y	Y	Y	N	N	N
<b>WASHINGTON</b>	Boone Lake, Watauga River, Winged Deer Pk	DeVault Bridge Hwy 11E, Carroll Creek Rd, NE of Johnson City	423/283-5816	—	Y	Y	Y	N	N	&

See Access table key on page 7.

\* TWRA boating access area (fishing allowed)

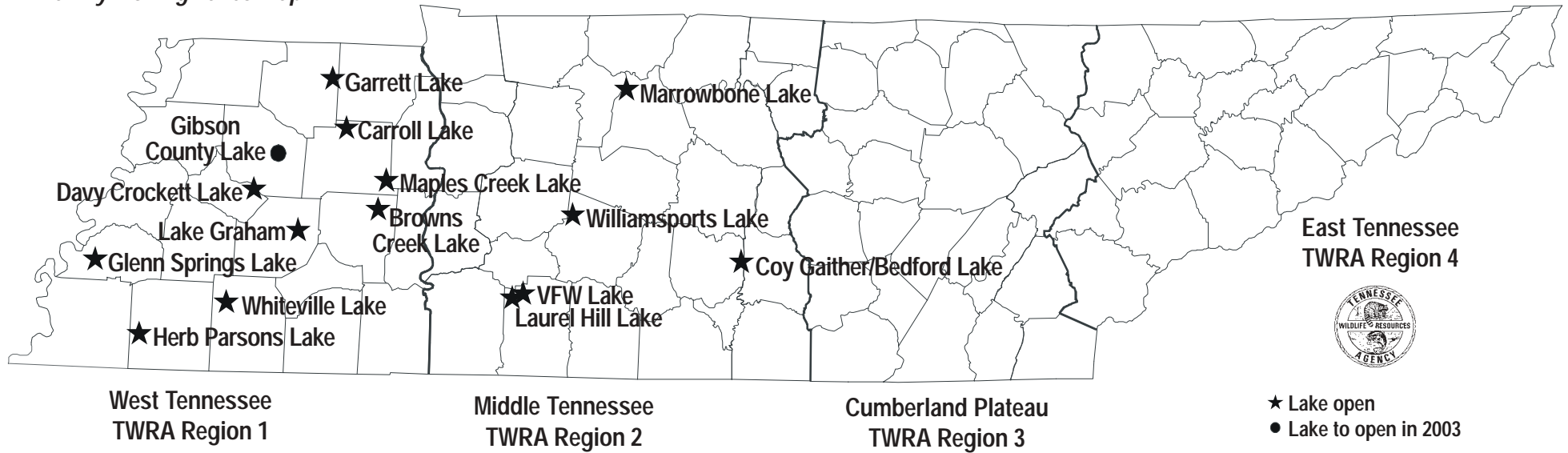
## EAST TENNESSEE · TWRA REGION 4



See Access table key on page 7.

\* TWRA boating access area (fishing allowed)

*TWRA Family Fishing Lakes map*



West Tennessee • TWRA Region 1

Brown's Creek Lake - Henderson County

Carroll Lake - Carroll County

Davy Crockett Lake - Crockett County

Garrett Lake - Weakley County

Gibson County Lake - Gibson County (To open in 2003)

West Tennessee • TWRA Region 1

(Continued)

Glenn Springs Lake - Tipton County

Herb Parsons Lake - Fayette County

Lake Graham - Madison County

Maples Creek Lake - Carroll County

Whiteville Lake - Hardeman County

Middle Tennessee • TWRA Region 2

Marrowbone Lake - Davidson County

Williamsport Lakes - Maury County

VFW Lake - Lawrence County

Laurel Hill Lake - Lawrence County

Coy Gaither/Bedford Lake - Bedford County

*To obtain more detailed information about these lakes, request a copy of the "Tennessee Family Fishing Lakes" brochure from a TWRA office (listed on the next page) or visit TWRA's Web site at [www.tnwildlife.org](http://www.tnwildlife.org) and click "Fishing in Tennessee."*